DUPLICATE

DAILY WEATHER SUMMARY

November 1999

The Met.Office

DATA UKMO Duplicate

National Meteorological Library
FitzRoy Road, Exeter, Devon. EX1 3PB

National Meteorological Library & Archive
London Road, Bracknell, Berkshire, RG12 2SZ U.K.
TEL: 01344 85 4838 GTN: 1443 4838
fax : 01344 85 4840 *EMAIL:* metlib@meto.gov.uk
http://www.meto.gov.uk/sec1/sec1pg7.html

This publication must be returned or renewed by the last date shown below. Renewal depends on reservations. Extended loans must be authorised by the Librarian. Publications must **NOT** be passed to other readers.

23 MAR 2000

18 JUL 2000

26 MAR 2001

3 8078 0005 8041 7

DAILY WEATHER SUMMARY

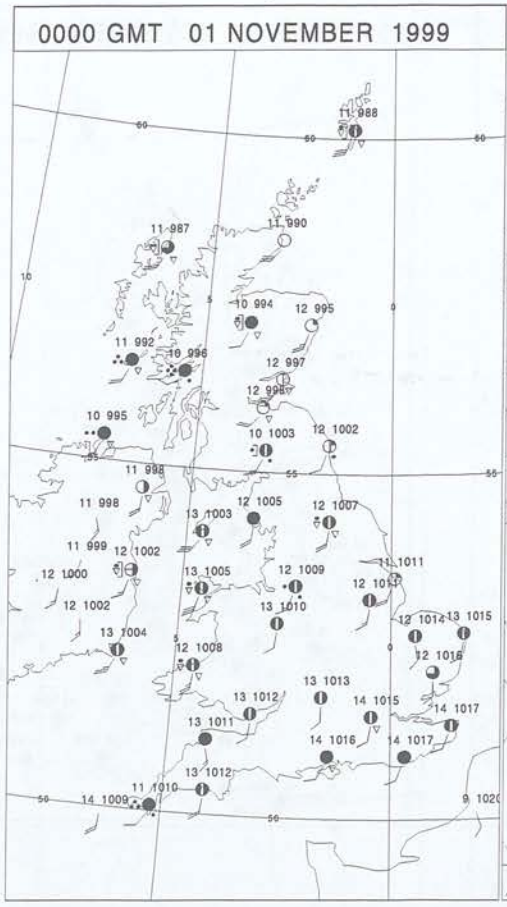

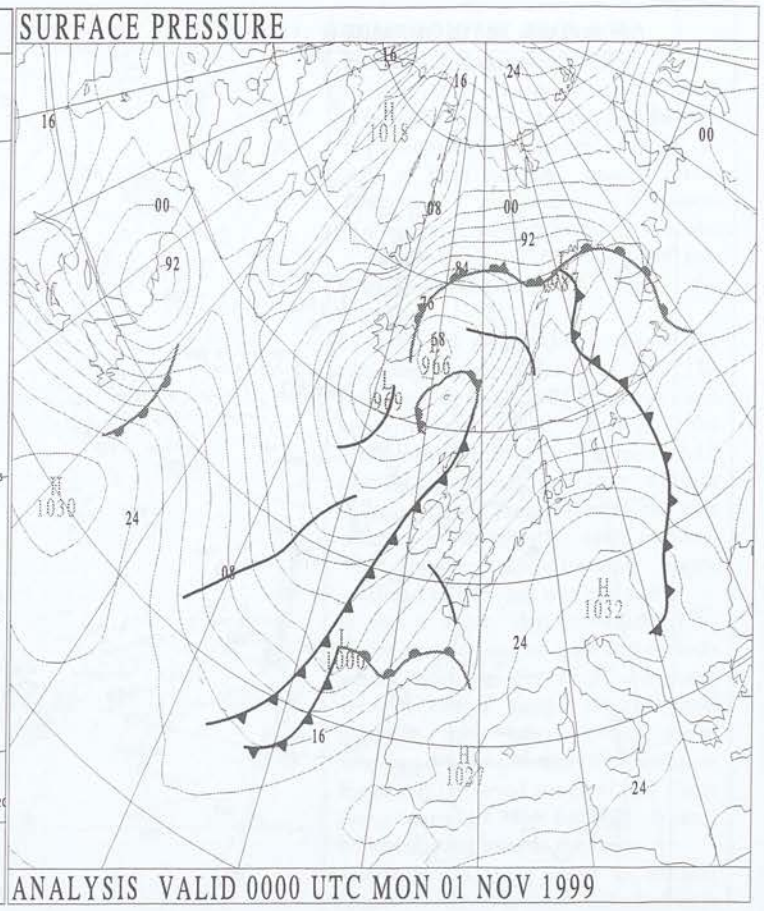

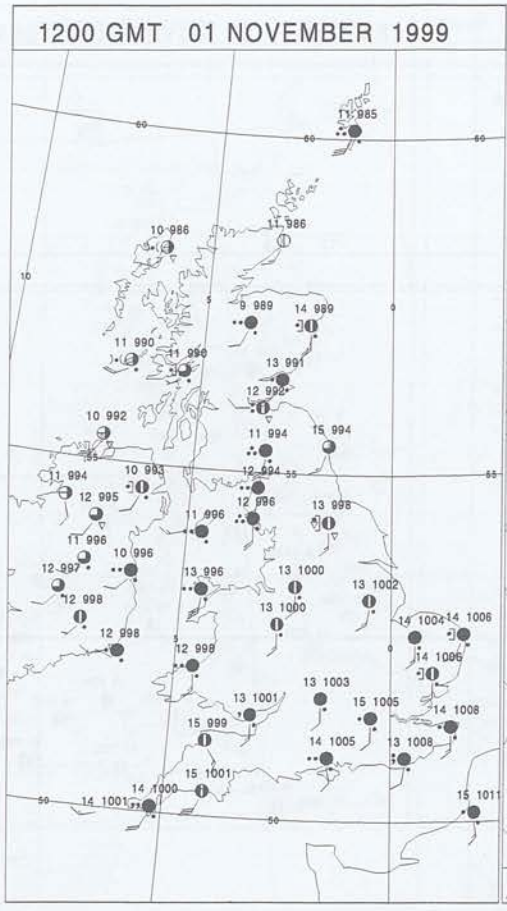

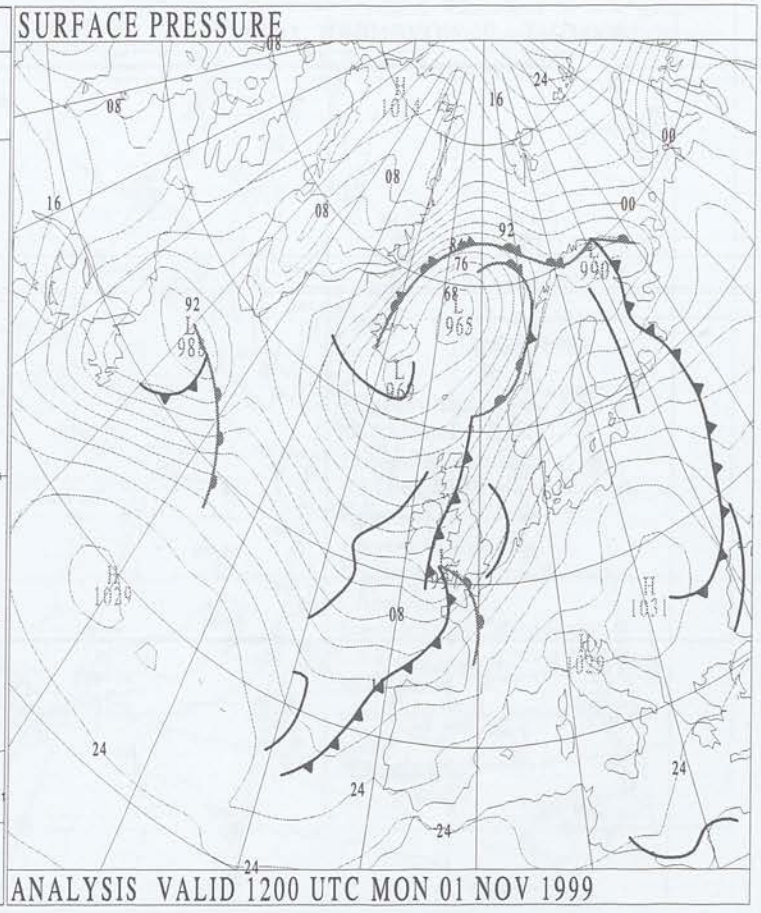

Crown Copyright 1999. All Rights Reserved

SURFACE REPORTS

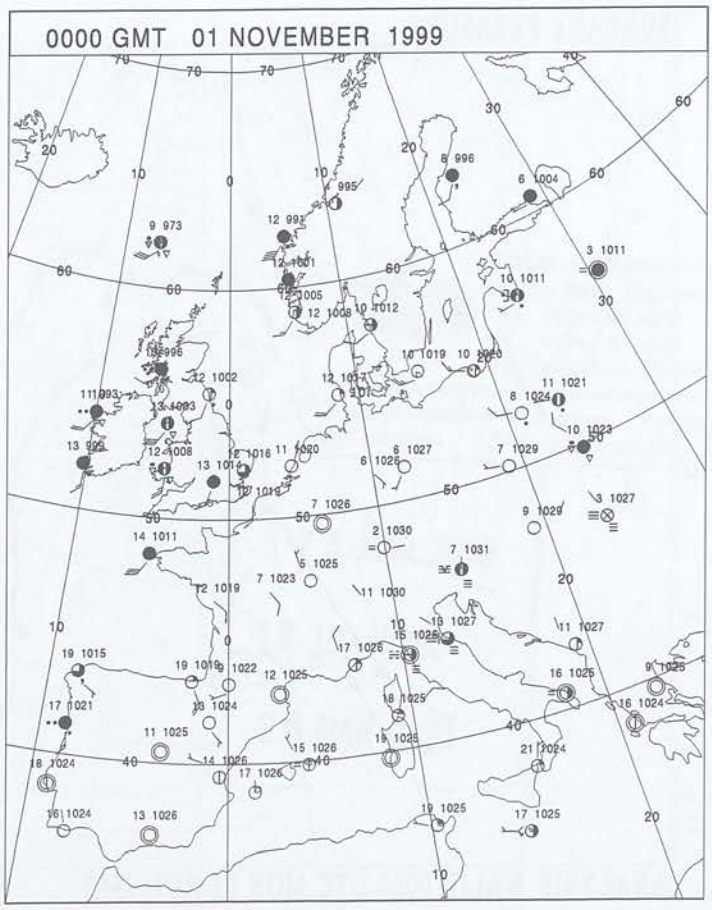

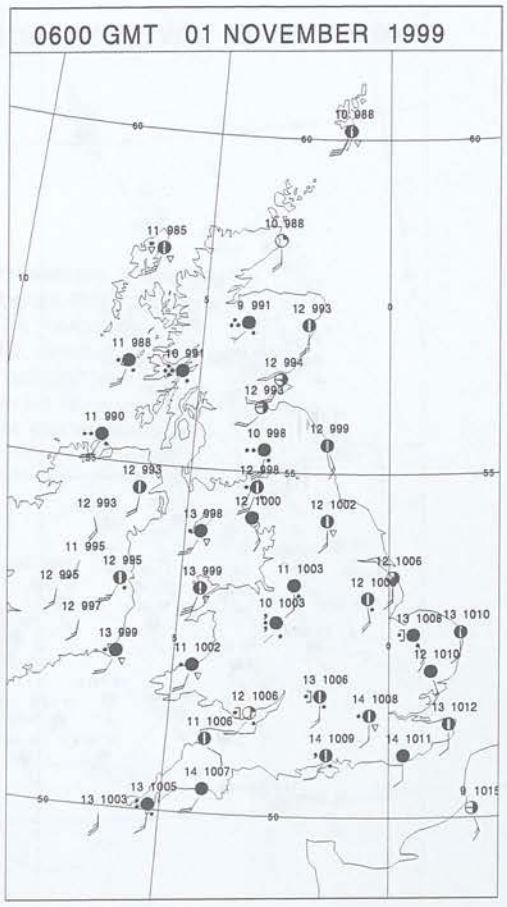

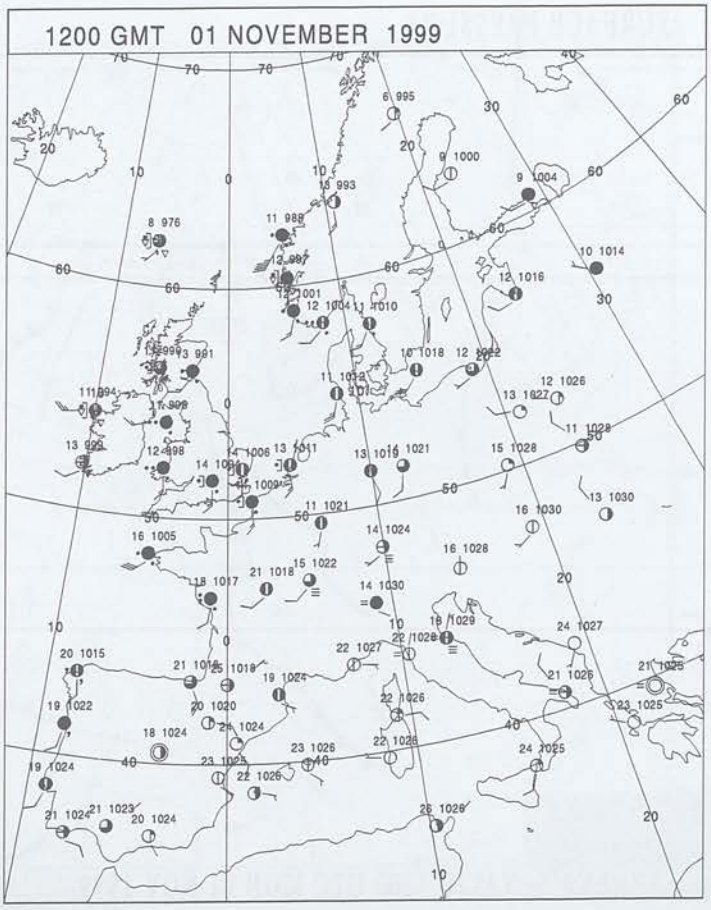

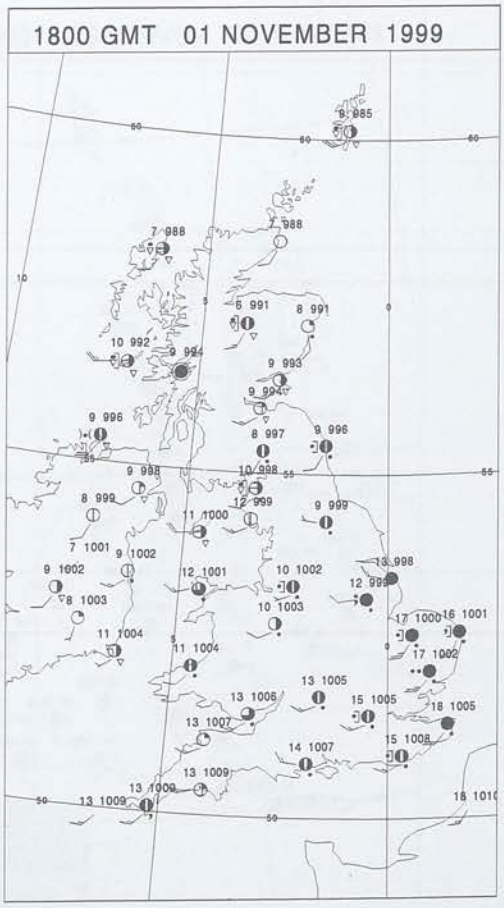

Crown Copyright 1999, All Rights Reserved

SIGNIFICANT WEATHER

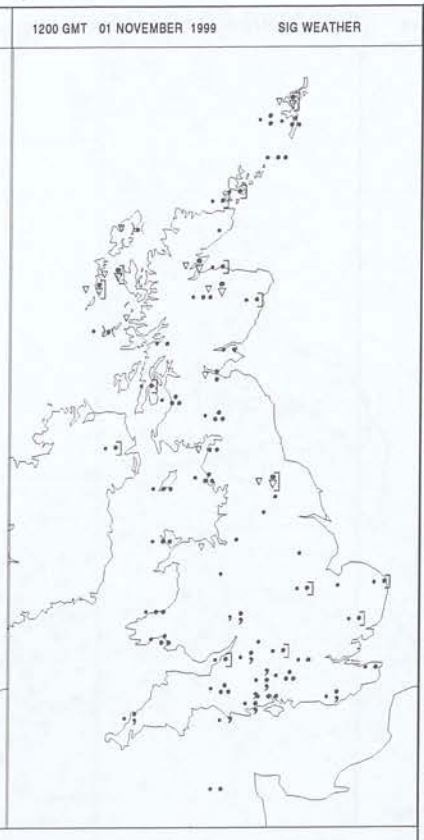

Summary of UK weather for Monday 1 November 1999

It was rather cloudy overnight. Rain affected Northern Ireland, and western parts Scotland, some of it heavy. An area of light rain also moved across southern England. Elsewhere outbreaks of rain were more sporadic but towards the end of the night rain developed more widely across the country.

It remained rather cloudy during the morning with outbreaks of rain. The rain mainly affected northern and western parts but through the afternoon the rain transferred eastwards. Clearer, showery weather followed from the west with the rain clearing most parts by early evening. The showers also became largely confined to exposed western parts.

It was a windy day across the UK. There were strong to gale force winds across northern Scotland and some western coastal fringes at first, and although these eased, strong winds developed across southern counties of England. The wind touched gale force along parts of the English channel before abating later in the day.

Temperatures were close to normal across Northern Ireland and northwest Scotland. Elsewhere it was generally warm or rather warm, but locally very warm in the southeast.

EXTREMES

Highest Maximum:
17.7 Manston, Kent
Lowest Maximum:
9.6 Loch Glascarnoch, Ross & Cromarty
Lowest Minimum:
6.9 Loch Glascarnoch, Ross & Cromarty
Lowest Grass Minimum:
6.1 Bingley, No.2,West Yorkshire
Most Rain:
19.8 Loch Glascarnoch, Ross & Cromarty
Most Sun:
4.8 Carmoney, Londonderry

Crown Copyright 1999, All Rights Reserved

Monday 1 November 1999

DAILY CLIMATE DATA

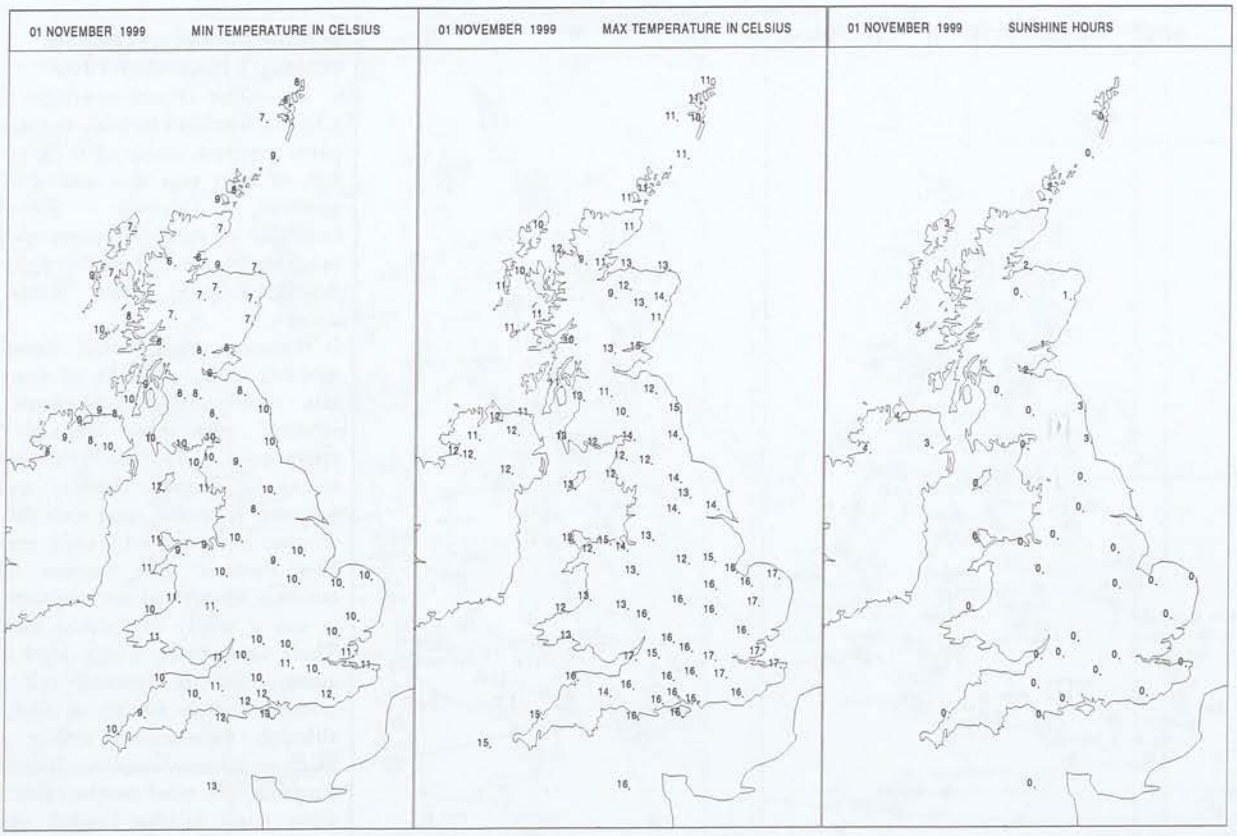

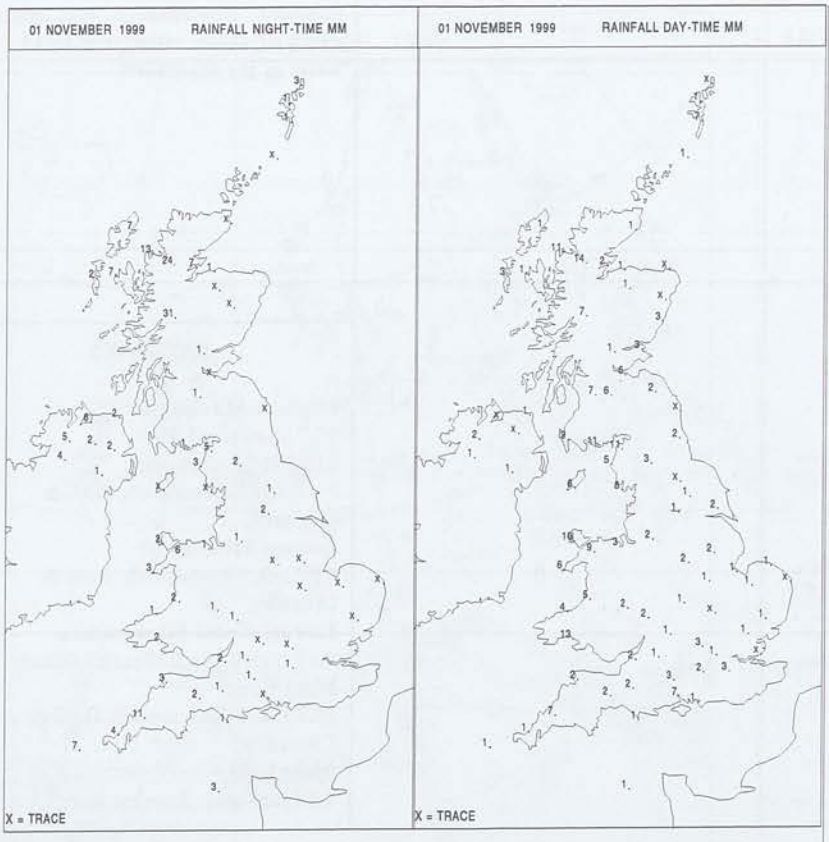

DAILY WEATHER SUMMARY

Crown Copyright 1999. All Rights Reserved

DAILY WEATHER SUMMARY

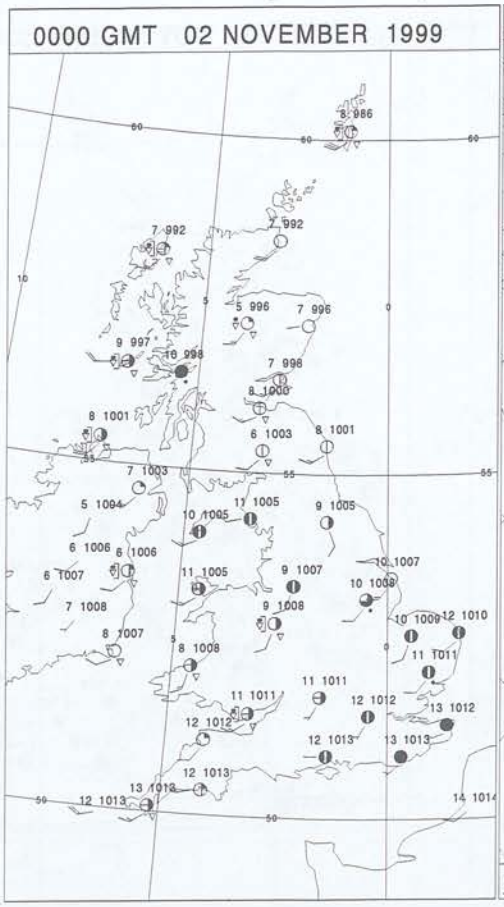

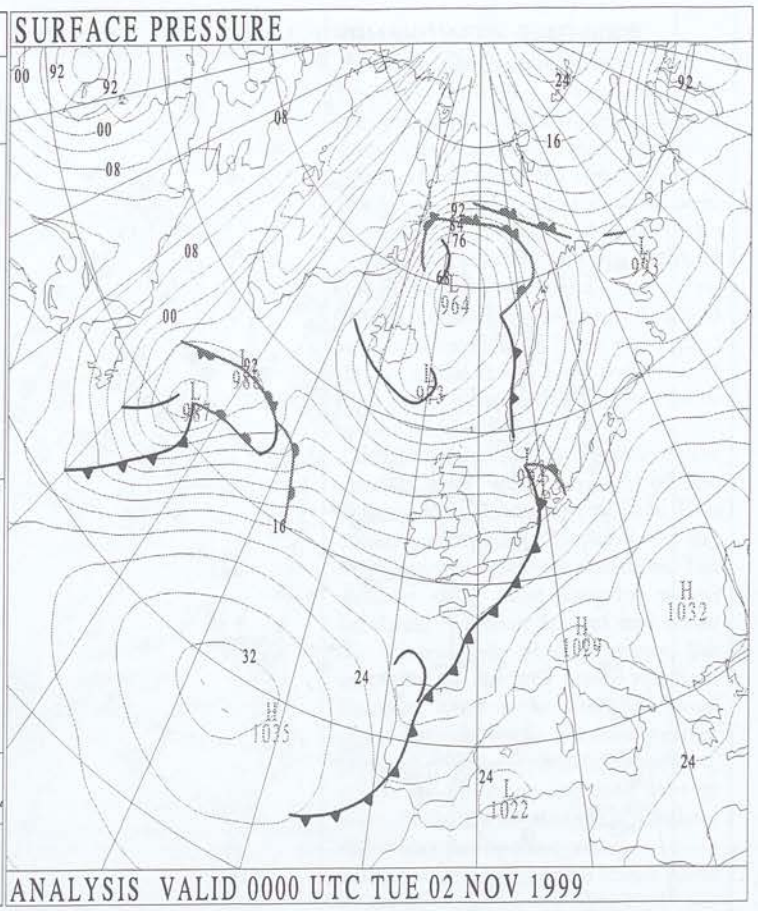

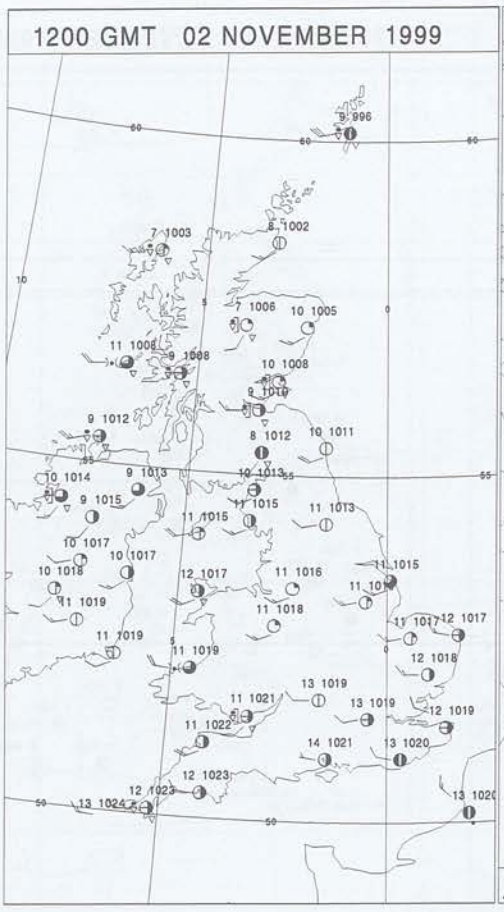

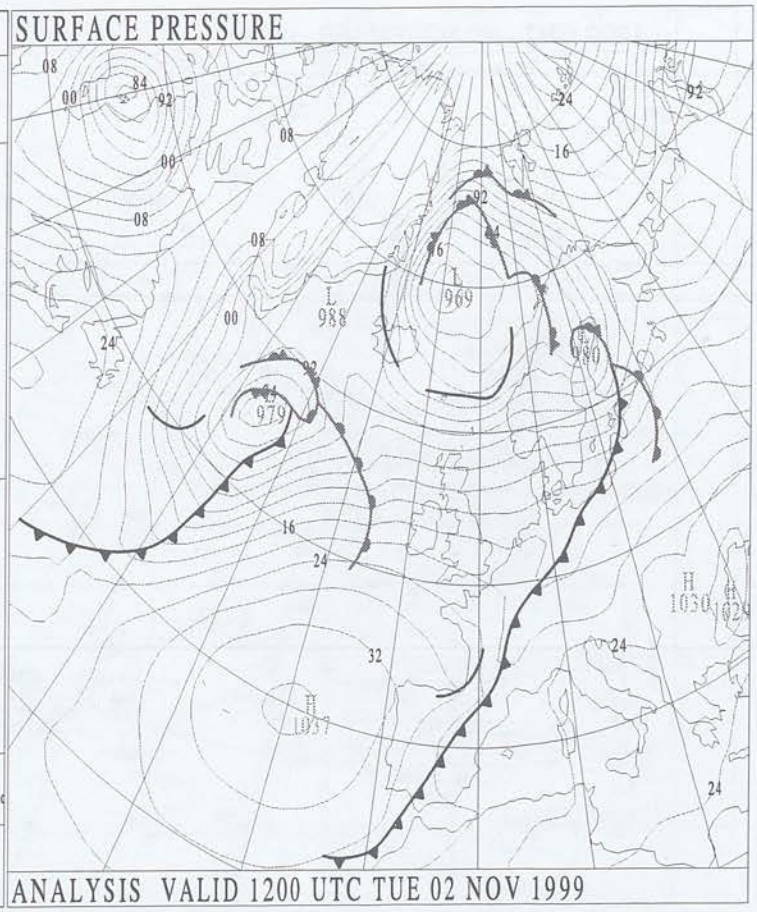

Crown Copyright 1999. All Rights Reserved

SURFACE REPORTS

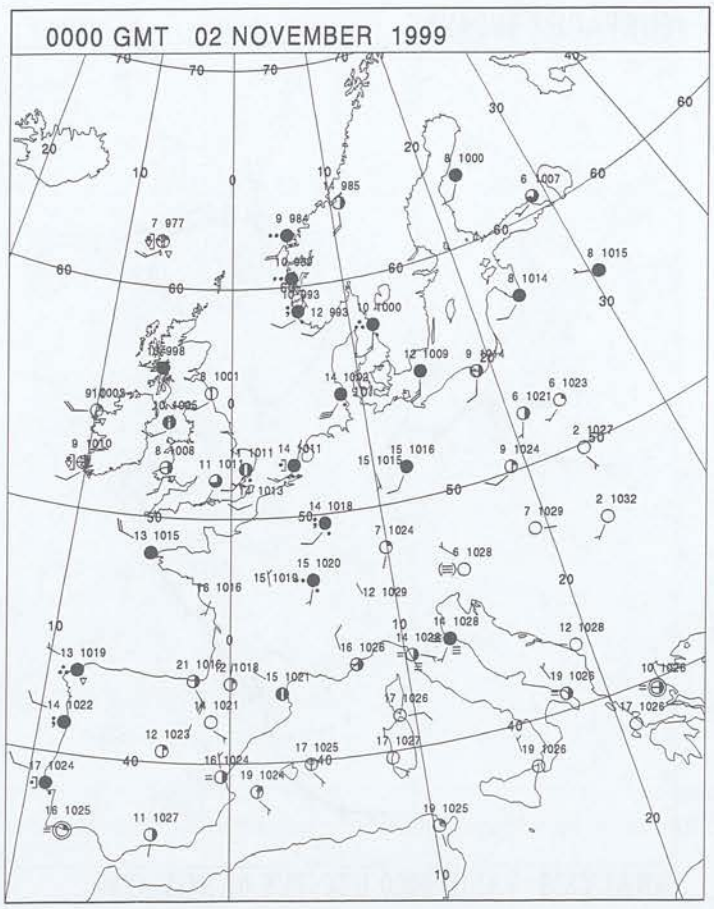

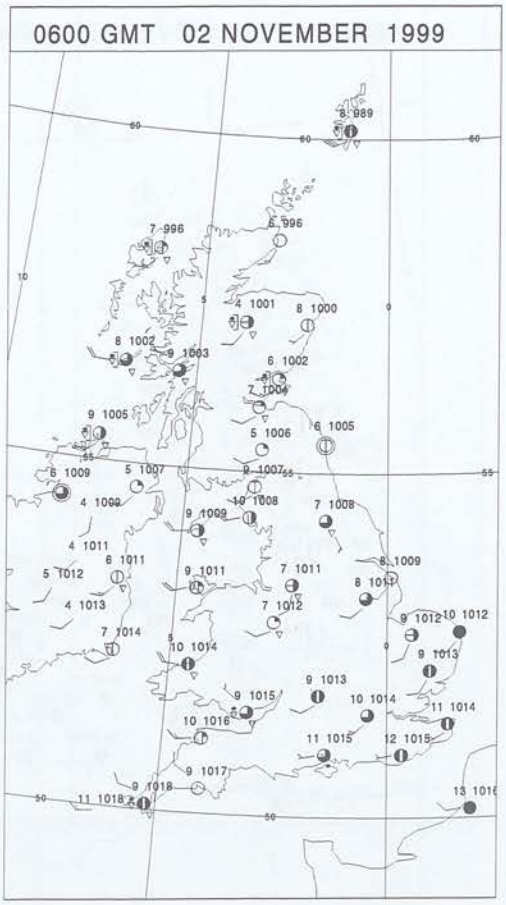

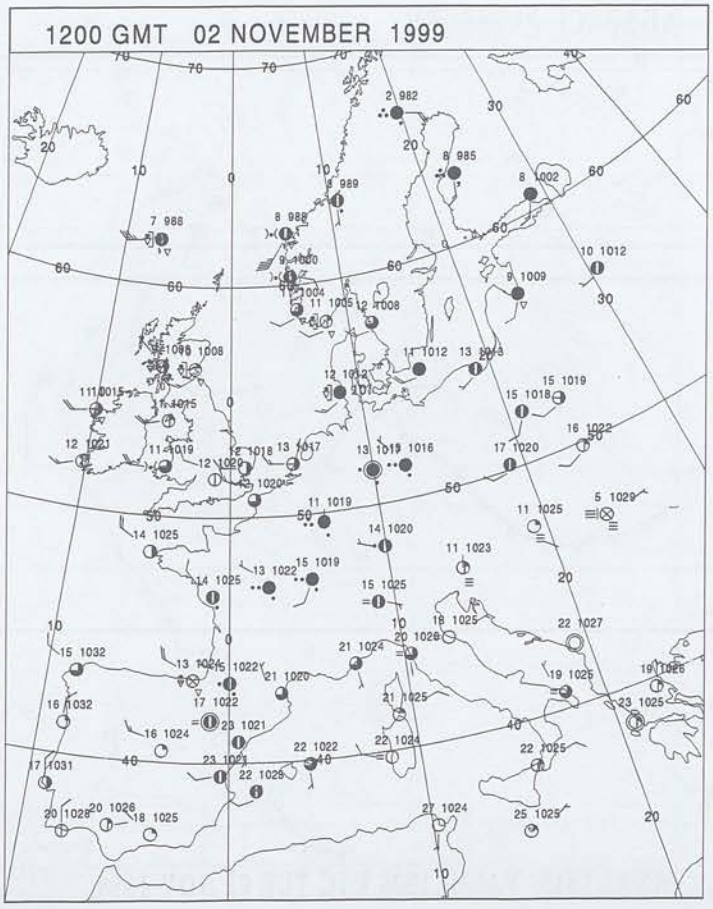

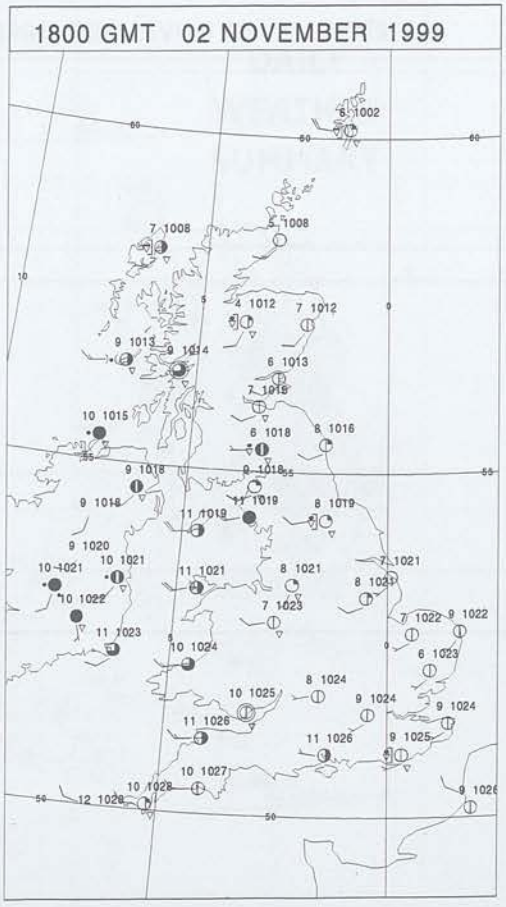

Crown Copyright 1999, All Rights Reserved

SIGNIFICANT WEATHER

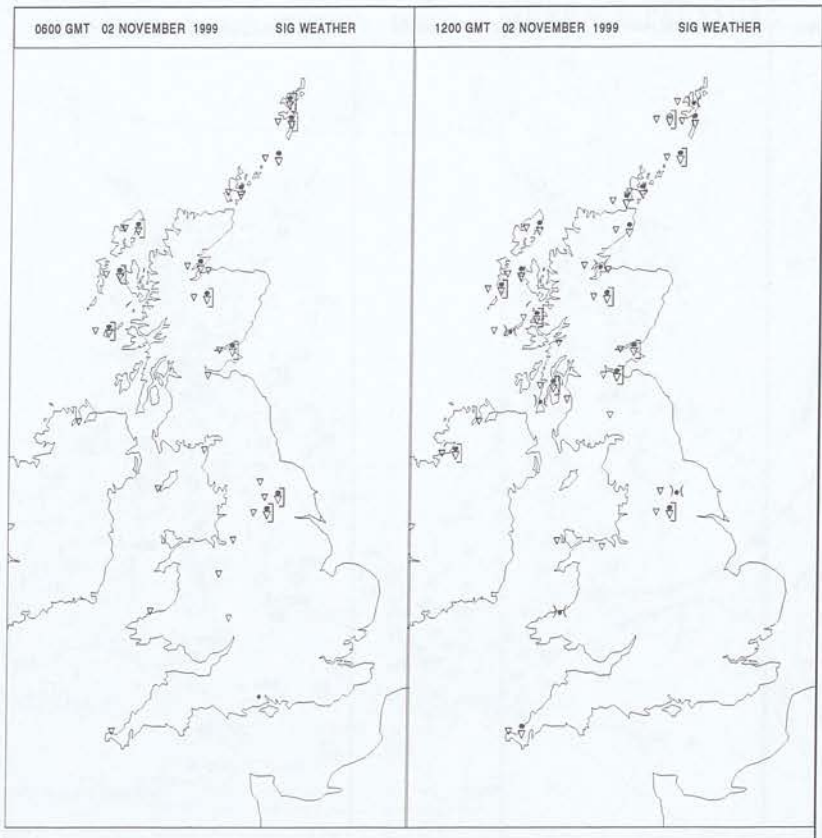

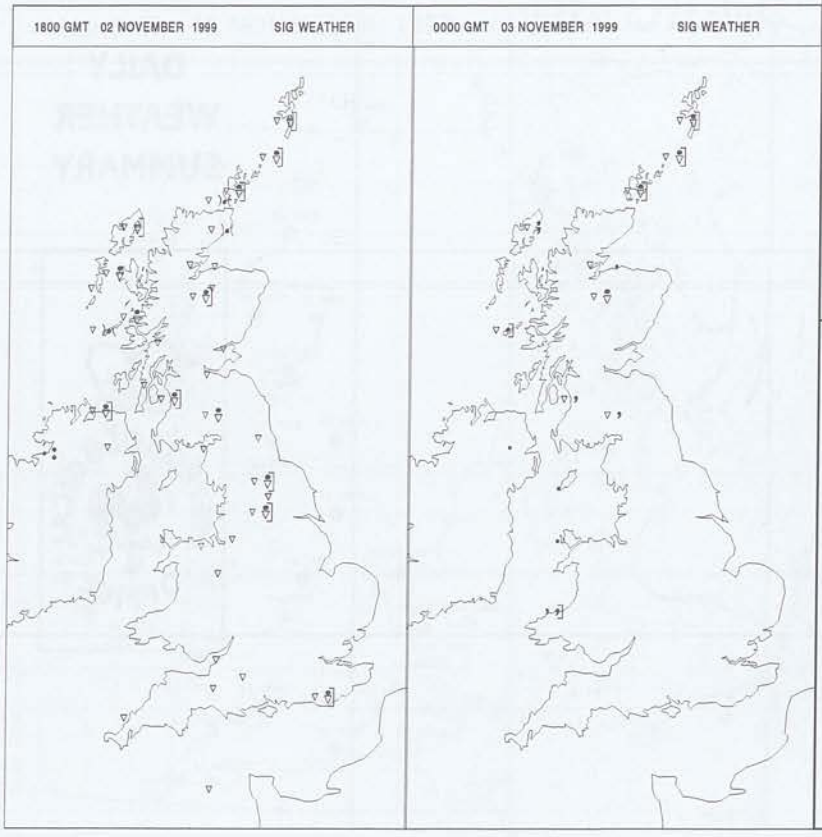

Summary of UK weather for Tuesday 2 November 1999

Showers affected northern and western parts of the country overnight, with the Northern Isles, northwest Scotland and Northern Ireland bearing the brunt. Some heavier showers were reported with hail. Showers also streamed across into eastern Scotland and northeast England, but East Anglia, central and southeast England remained largely dry. There was a good deal of cloud across Kent and a veil of high cloud extended across the rest of southeast England.

The veil of cloud in the southeast soon cleared away leaving much of the country with good sunny periods. East Anglia and southeast England stay dry but there were showers elsewhere. The showers were most frequent across Scotland, Northern Ireland and down the western side of the country, but they also spread well across northern England. Later in the afternoon cloud and patchy light rain reached western parts of Northern Ireland, spreading across the province and into western parts of Scotland, northwest England and Wales during the evening.

It was locally rather warm across some southern counties of England but across most of the country temperatures were close to normal.

EXTREMES

Highest Maximum:
15.4 Southampton W C, Hampshire
Lowest Maximum:
10.1 Eskdalemuir, Dumfriesshire
Lowest Minimum:
2.9 Dyce, Aberdeenshire
Lowest Grass Minimum:
-2.3 Dyce, Aberdeenshire
Most Rain:
13.2 Dalmally, Argyll (In Strathclyde Region)
Most Sun:
8.6 Sunderland, Tyne & Wear

Crown Copyright 1999, All Rights Reserved

Tuesday 2 November 1999

DAILY CLIMATE DATA

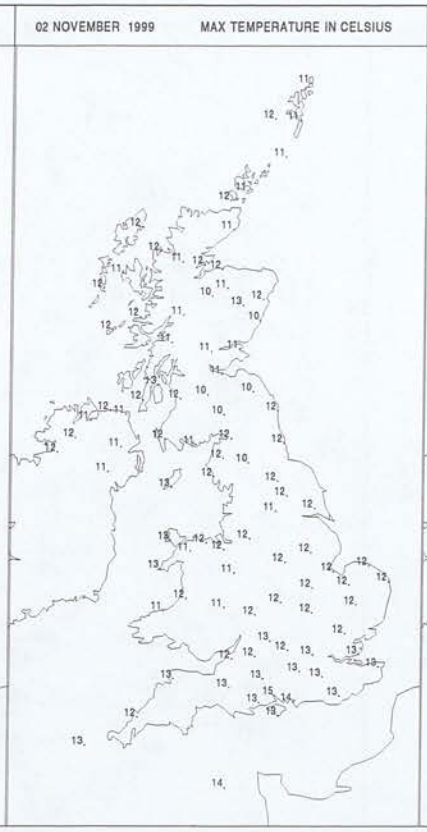

DAILY WEATHER SUMMARY

Crown Copyright 1999. All Rights Reserved

DAILY WEATHER SUMMARY

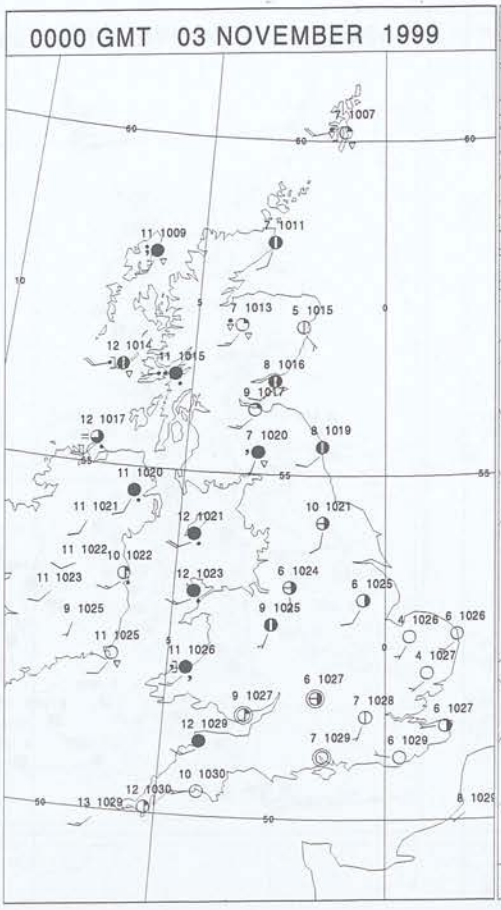

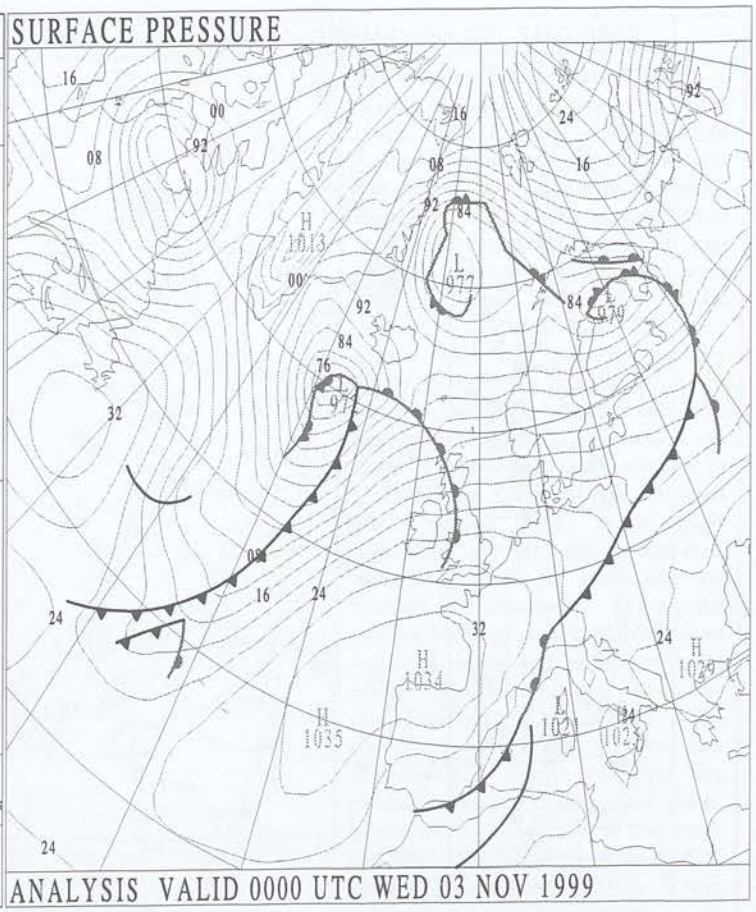

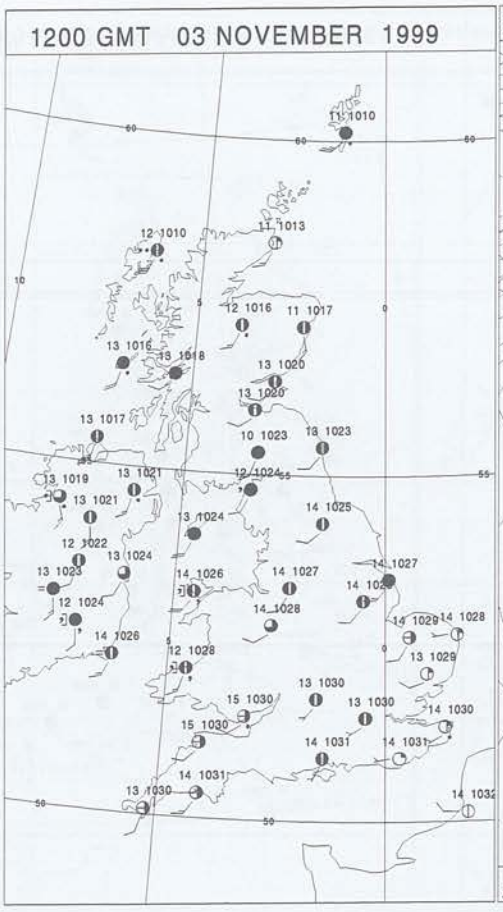

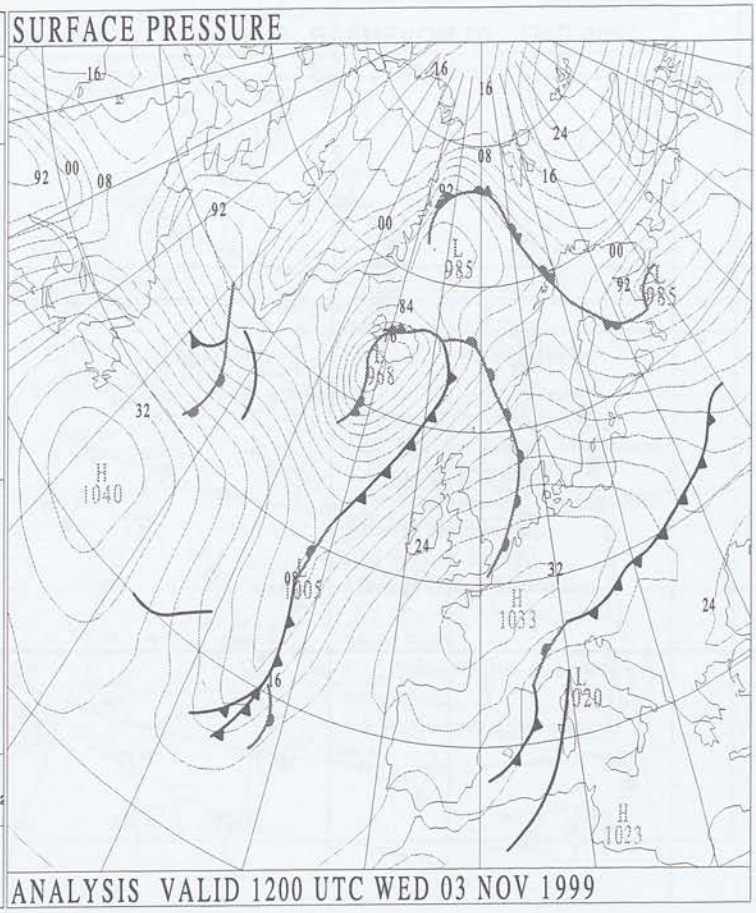

Crown Copyright 1999, All Rights Reserved

Wednesday 3 November 1999

SURFACE REPORTS

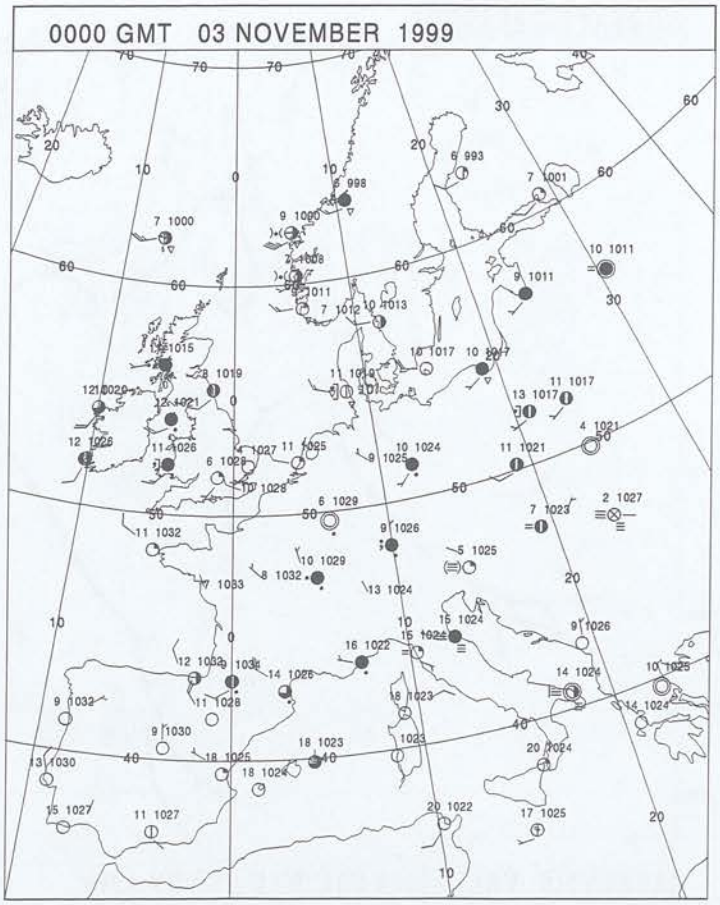

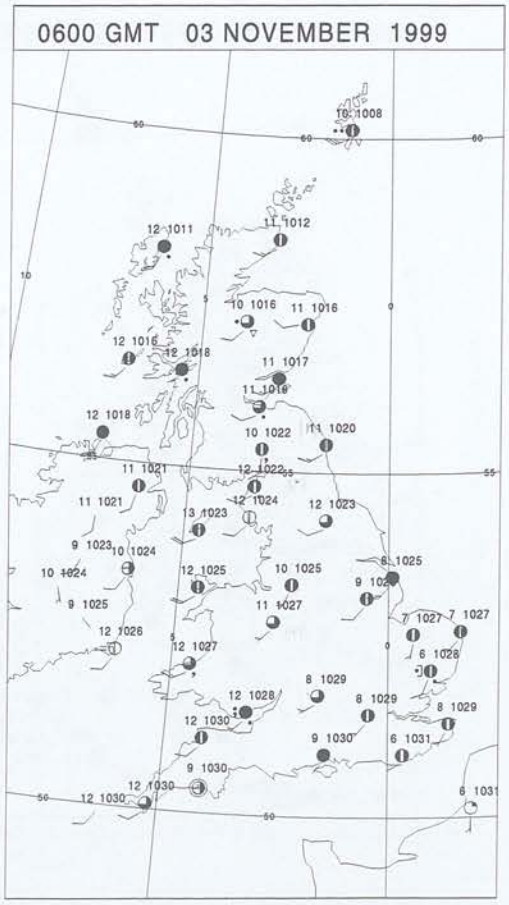

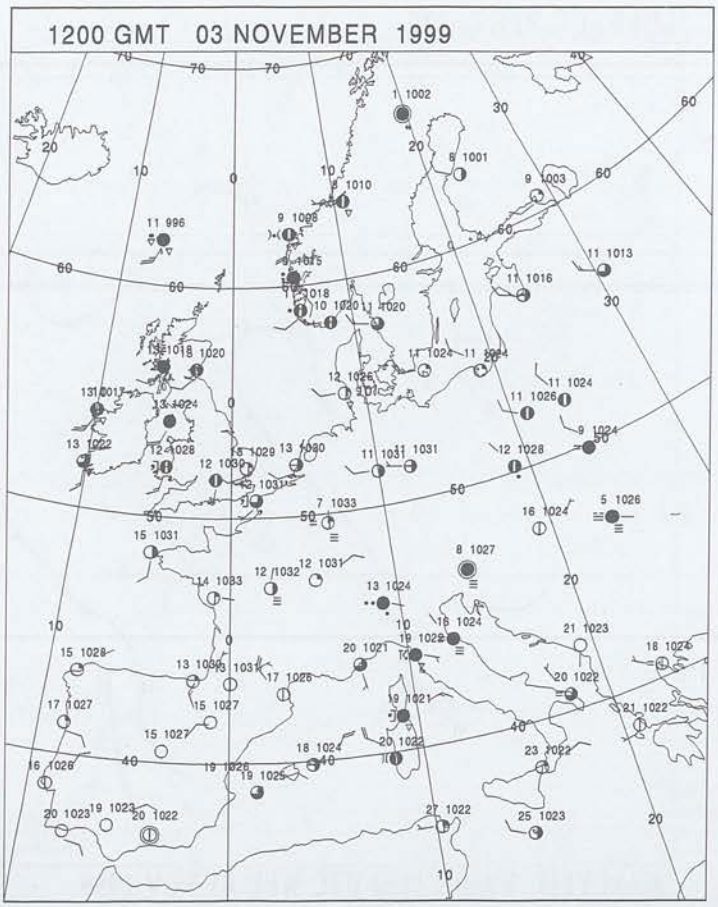

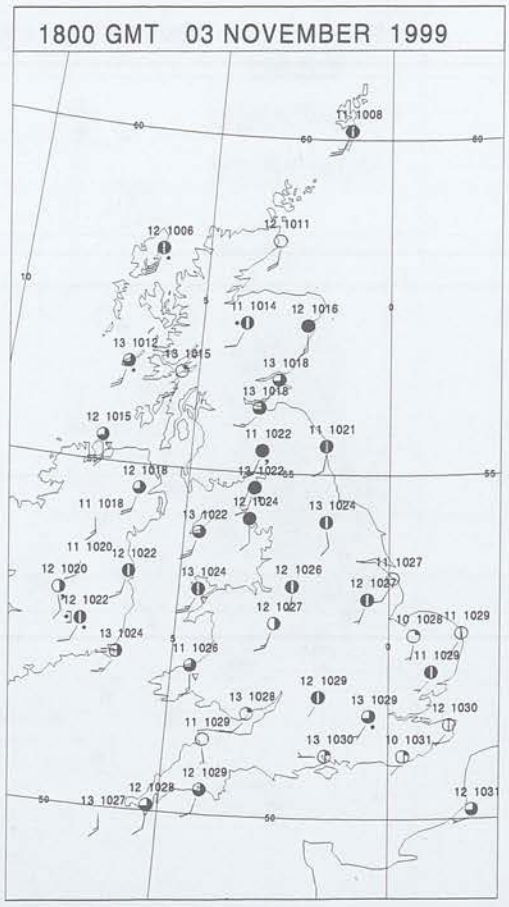

Crown Copyright 1999, All Rights Reserved

SIGNIFICANT WEATHER

Summary of UK weather for Wednesday 3 November 1999

The night began with clear skies across much of England and eastern Scotland. Northern and western areas had patchy cloud and a few showers. During the night cloud increased from the north-west and spots of rain spread south-eastwards. There were some morning mist patches on western coasts and slopes but these quickly cleared. During the day Scotland, Northern Ireland and north-west England were rather cloudy with outbreaks of light rain. Elsewhere the cloud was variable, thick enough in places to give a drop of rain, but most places staying dry. Sunny spells developed as the day progressed, particularly across the south and east towards the afternoon. During the evening Scotland and Northern Ireland remained cloudy and an area of heavy and persistant rain pushed into north-west Scotland. England and Wales stayed dry with a mix of cloud and clear spells. Some mist and fog patches developed in the central south. It was windy throughout in the north and west. The highest gust reached 85 knots at North Rona at 2100. It was rather warm across the country.

EXTREMES

Highest Maximum:
16.5 Thorney Island, West Sussex
Lowest Maximum:
10.8 Eskdalemuir, Dumfriesshire
Lowest Minimum:
-0.8 Redhill, Surrey
Lowest Grass Minimum:
-2.9 Aboyne, Aberdeenshire
Most Rain:
49.0 Aultbea, Ross & Cromarty
Most Sun:
6.9 St Mawgan, Cornwall

Crown Copyright 1999, All Rights Reserved

Wednesday 3 November 1999

DAILY CLIMATE DATA

03 NOVEMBER 1999 MIN TEMPERATURE IN CELSIUS

03 NOVEMBER 1999 MAX TEMPERATURE IN CELSIUS

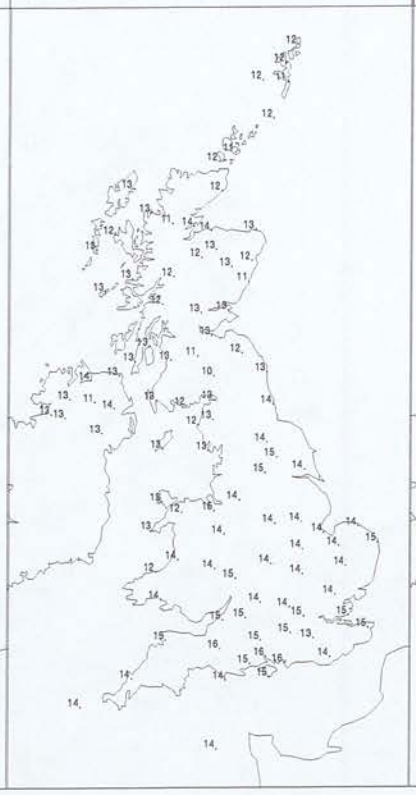

03 NOVEMBER 1999 SUNSHINE HOURS

03 NOVEMBER 1999 RAINFALL NIGHT-TIME MM

X = TRACE

03 NOVEMBER 1999 RAINFALL DAY-TIME MM

X = TRACE

DAILY WEATHER SUMMARY

Crown Copyright 1999, All Rights Reserved

DAILY WEATHER SUMMARY

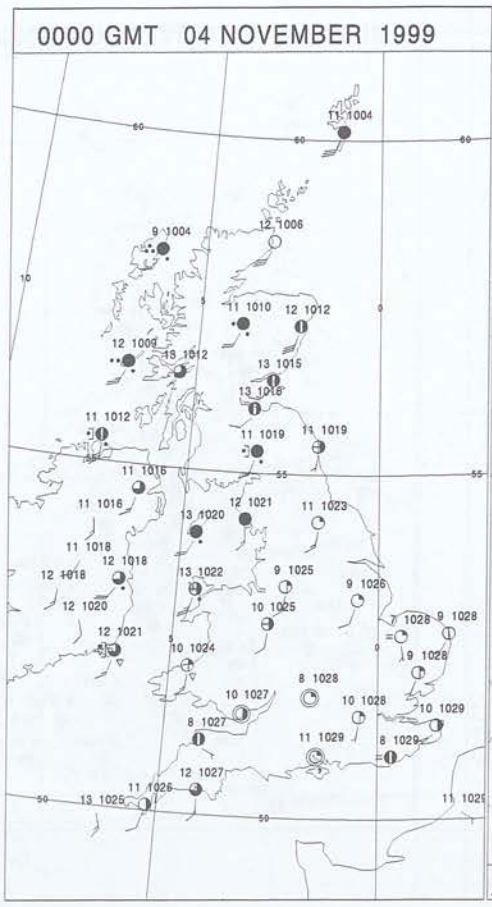

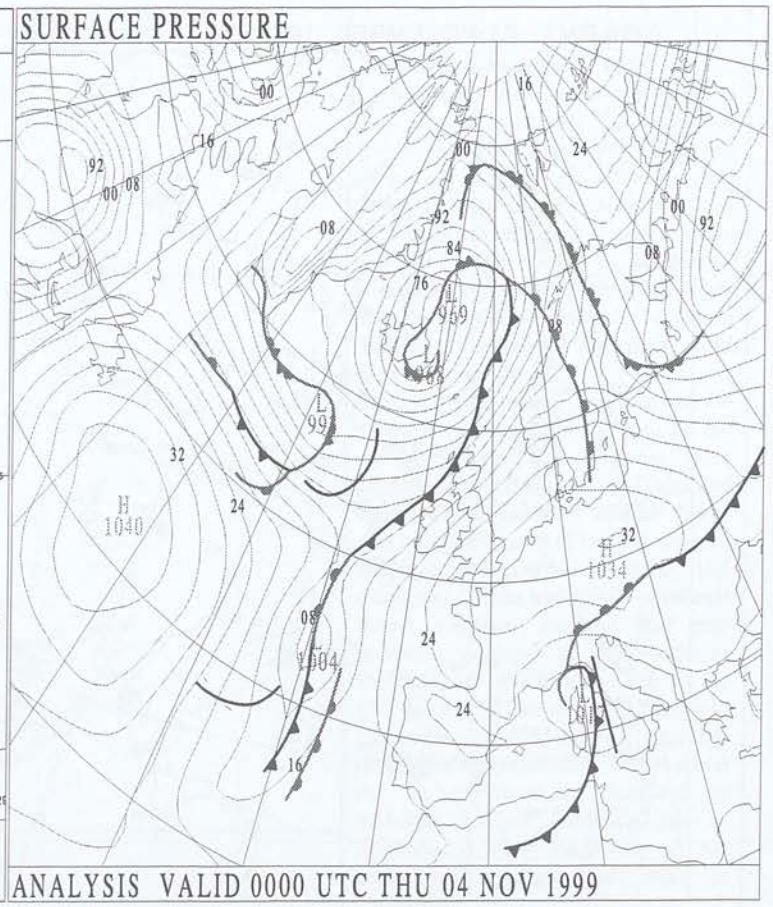

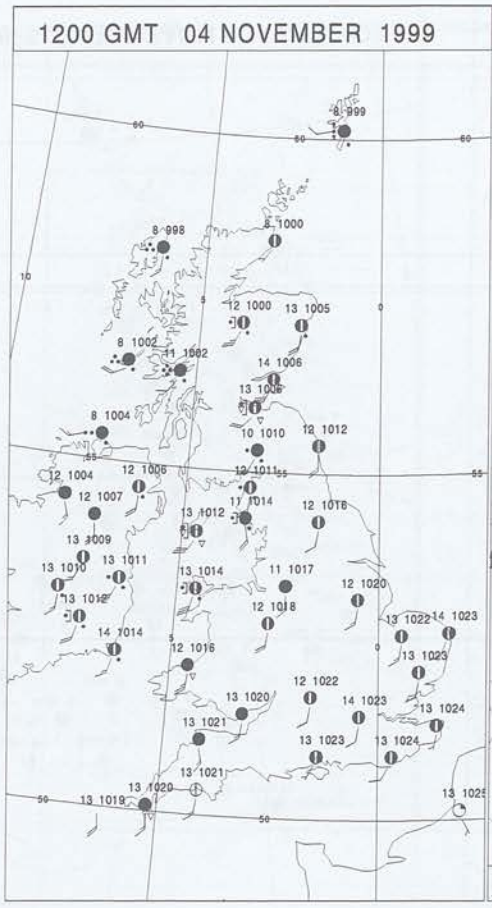

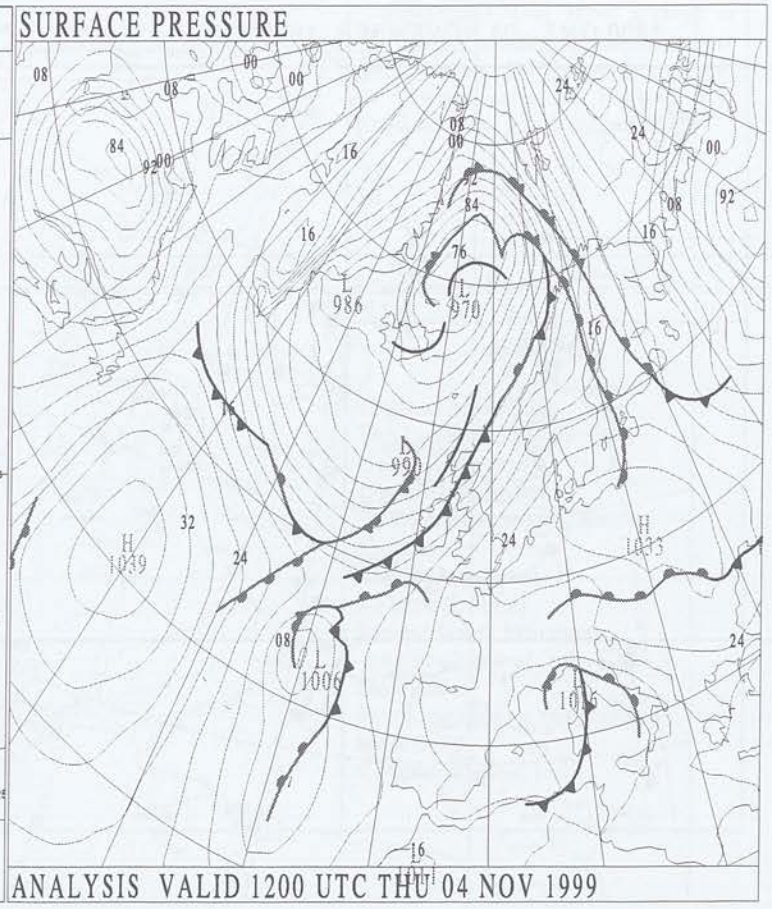

Crown Copyright 1999, All Rights Reserved

SURFACE REPORTS

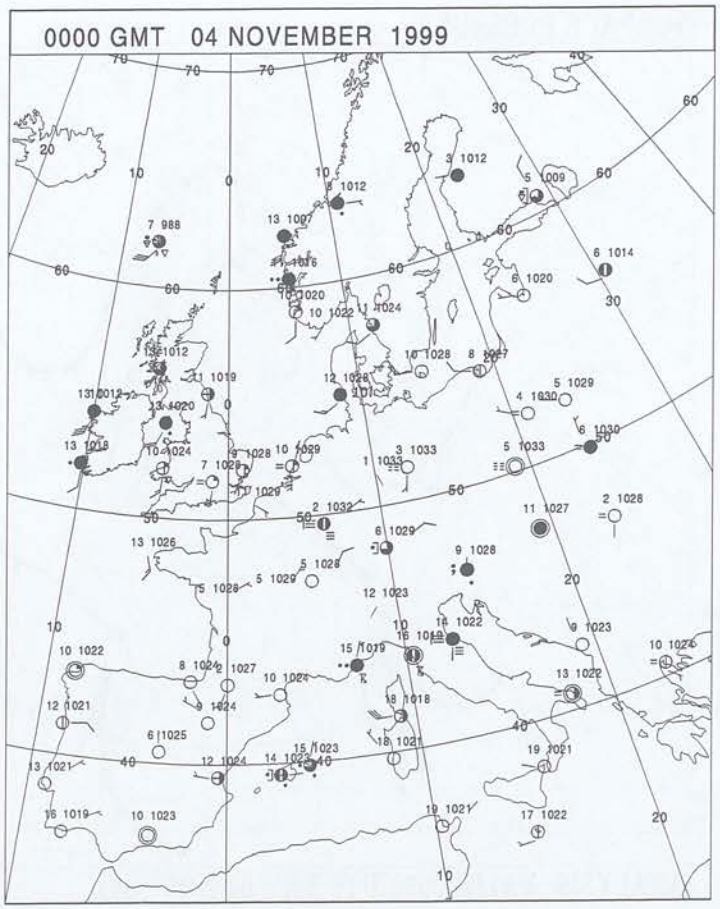

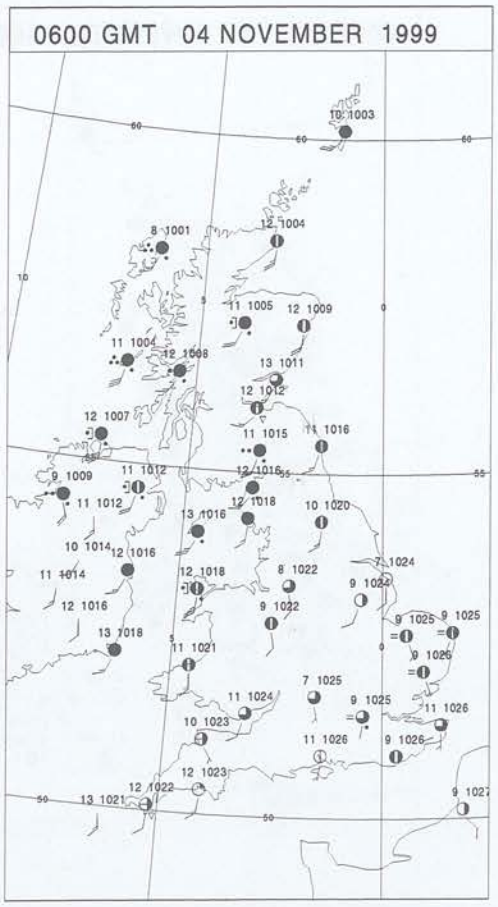

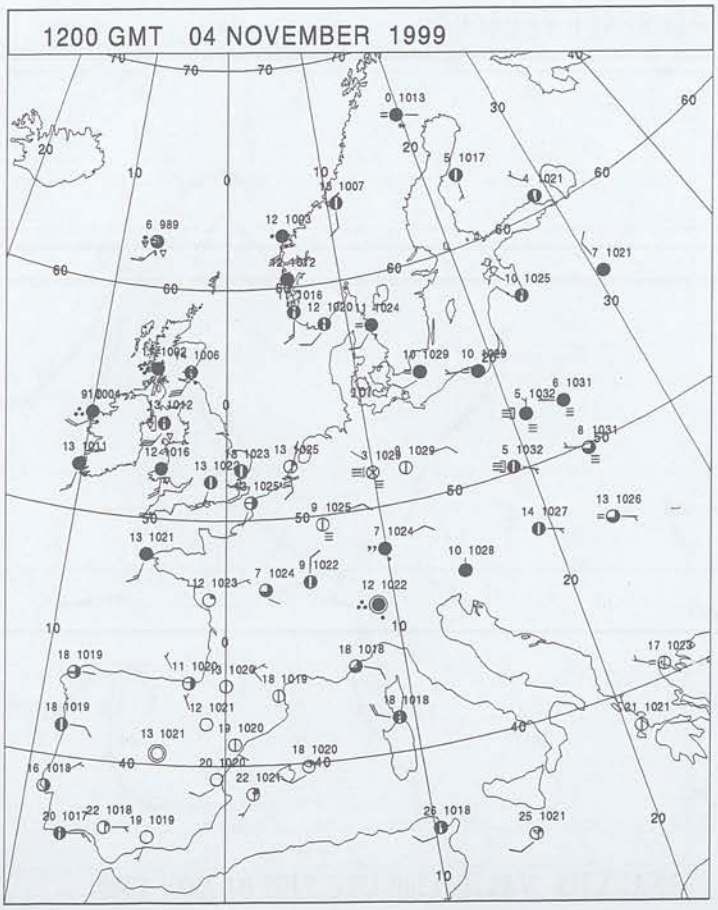

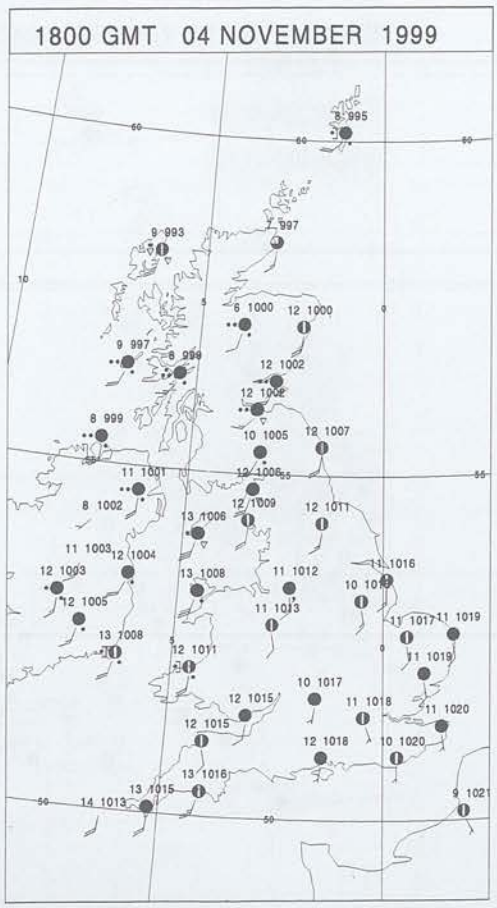

Crown Copyright 1999, All Rights Reserved

SIGNIFICANT WEATHER

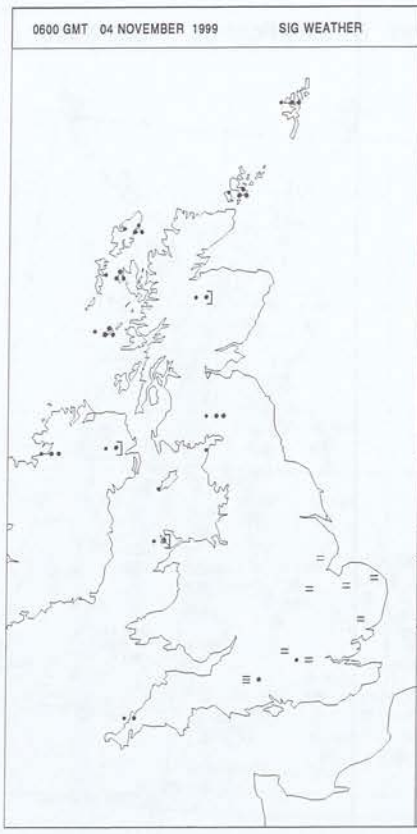

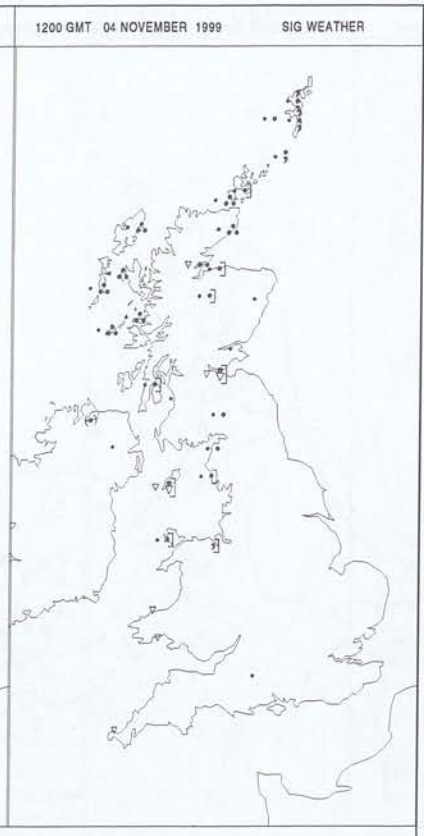

Summary of UK weather for Thursday 4 November 1999

At midnight there were outbreaks of rain across northwest Scotland, but elsewhere it was generally dry and there was patchy mist in central and southeast England. By dawn, the rain in the northwest had become more extensive with several "moderate" intensities reported and there was light rain in southern Scotland, Northern Ireland, Anglesey, Cornwall and Hampshire.

During the morning the mist in the southeast cleared, but the rain in the northwest persisted. Showers were reported near coasts of west Wales and southwest England. By midday heavy rain had been reported both in western Scotland and Northern Ireland, and outbreaks of rain had spread southeast across southern Scotland and into northern England as far south as Cumbria, but much of the rest of the UK was dry. There was little change in the afternoon and evening, although more showery conditions had reached the far northwest of Scotland by midnight, as had moderate rain in Anglesey. A very windy day in the north with a gust of 98kt at Cairngorm.

Temperatures were about average in the wetter northwest but elsewhere they were a degree or two above, and in eastern parts of England and Scotland some 3 to 5 degrees above.

EXTREMES

Highest Maximum:
15.1 Lossiemouth, Moray (In Grampian Region)
Lowest Maximum:
7.2 Loch Glascarnoch, Ross & Cromarty
Lowest Minimum:
2.6 Redhill, Surrey
Lowest Grass Minimum:
-0.4 Brize Norton, Oxfordshire
Most Rain:
51.6 Knockarevan, Fermanagh
Most Sun:
6.2 Jersey Airport, Jersey

Crown Copyright 1999, All Rights Reserved

Thursday 4 November 1999

DAILY CLIMATE DATA

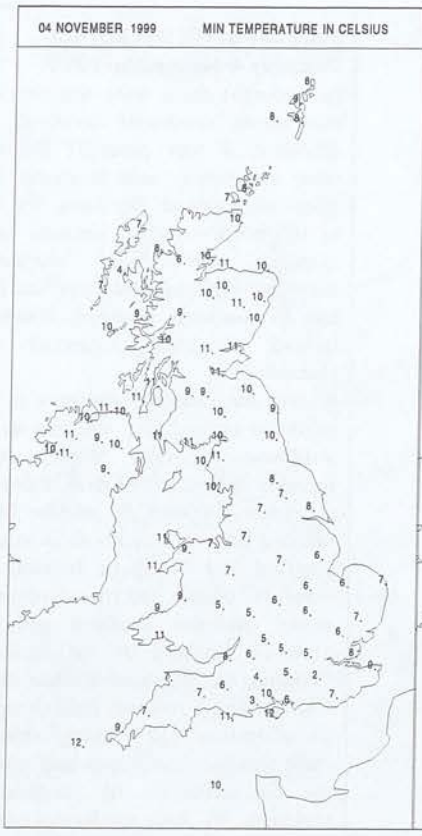

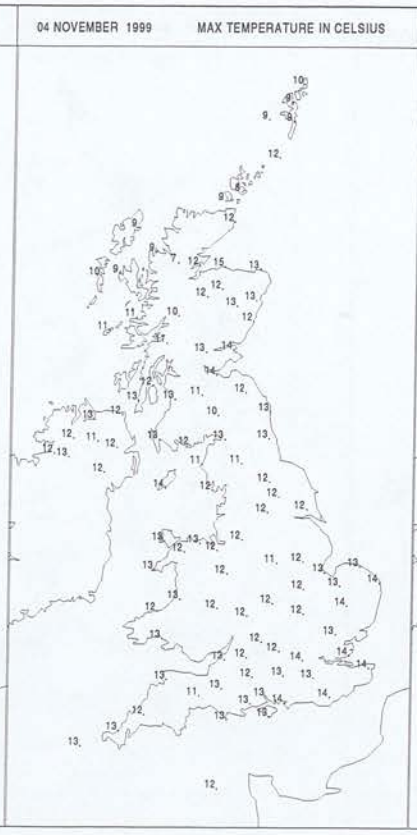

DAILY WEATHER SUMMARY

Crown Copyright 1999, All Rights Reserved

DAILY WEATHER SUMMARY

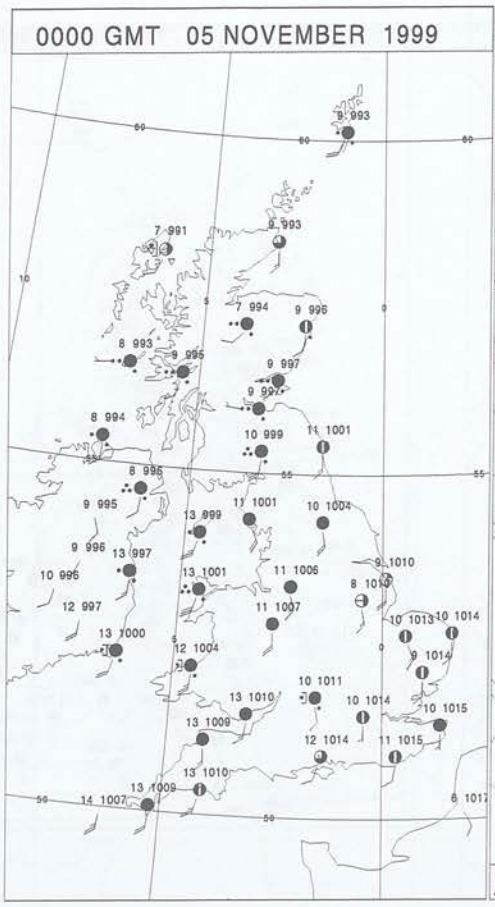

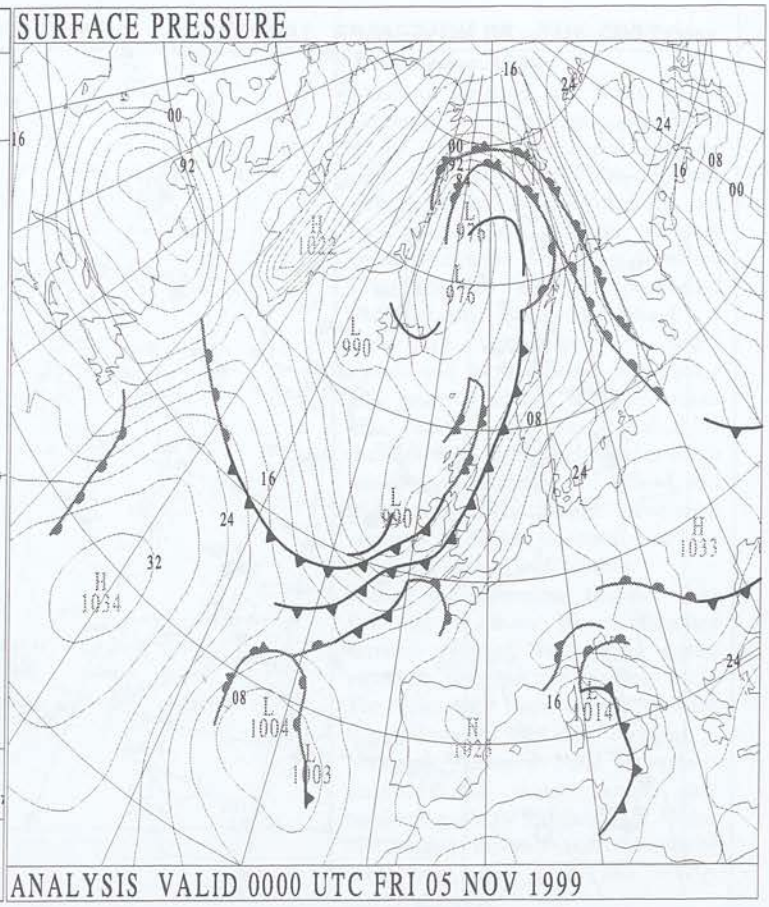

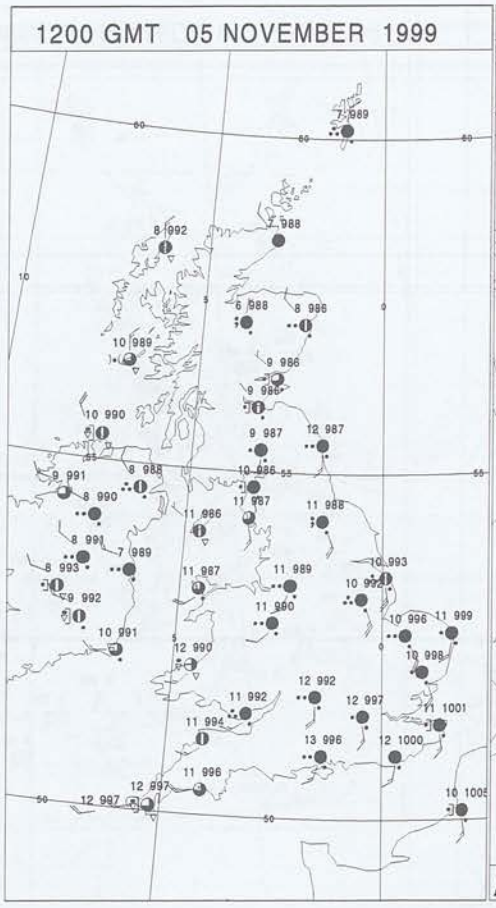

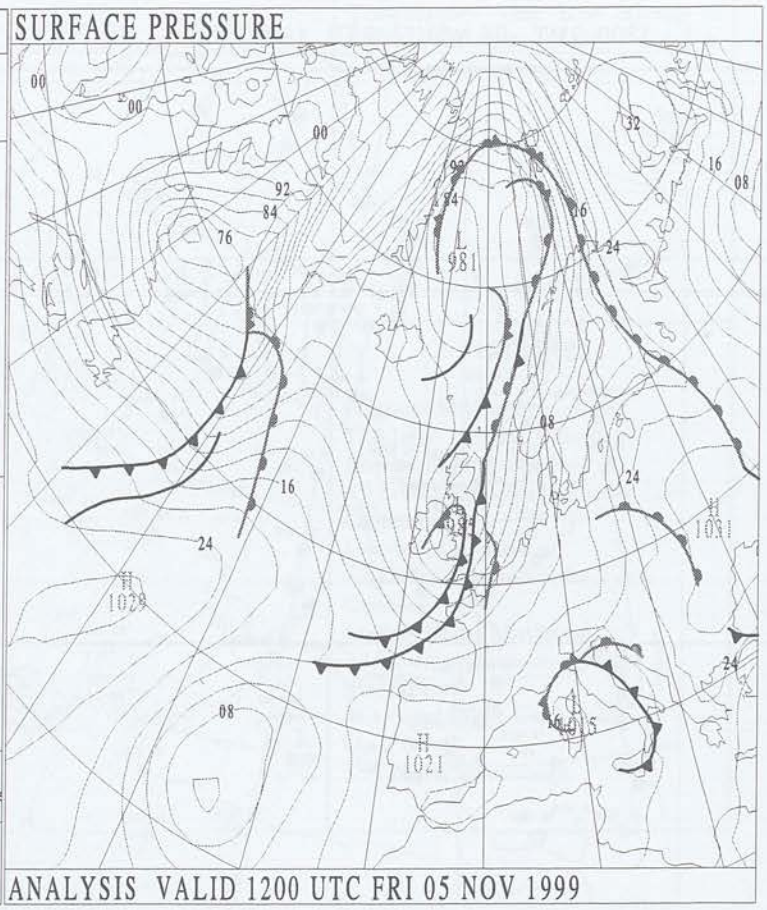

Crown Copyright 1999, All Rights Reserved

SURFACE REPORTS

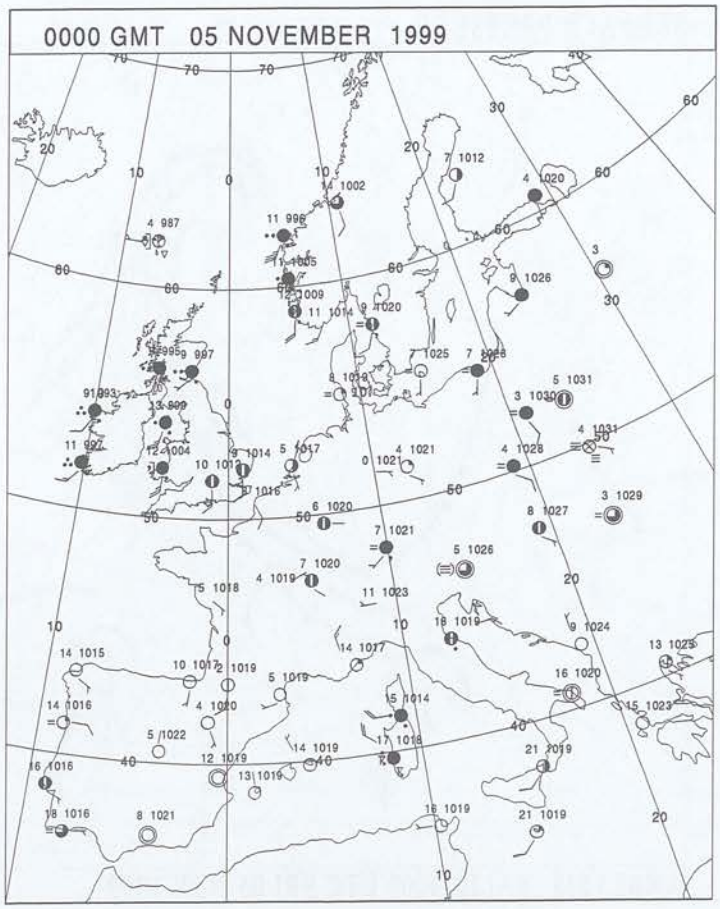

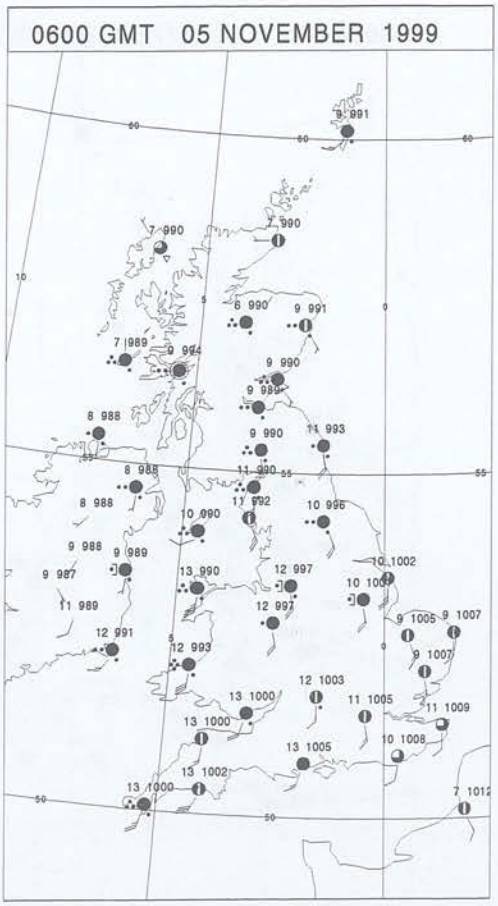

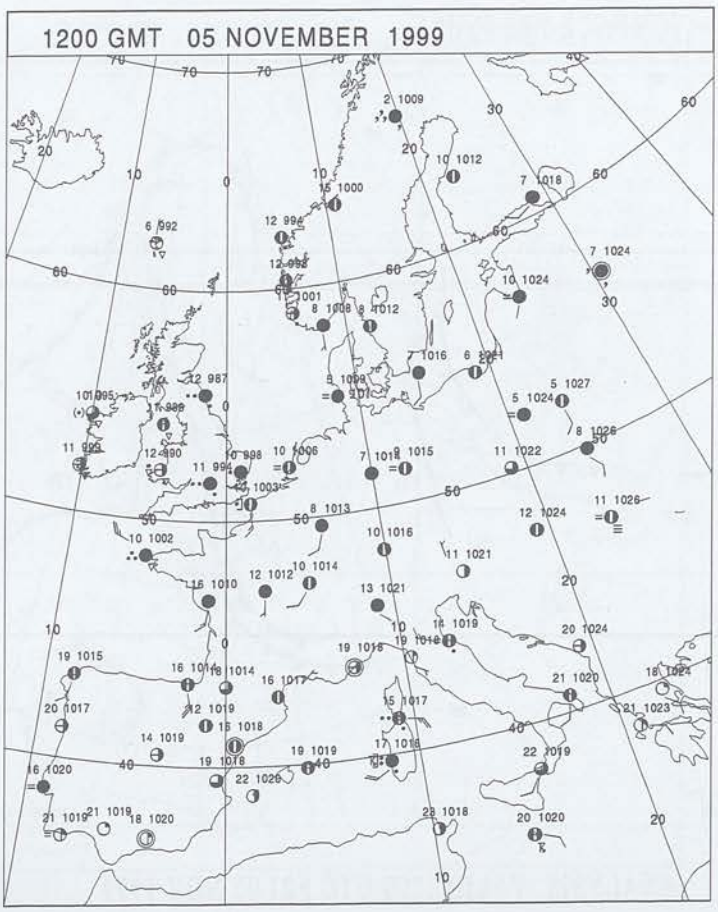

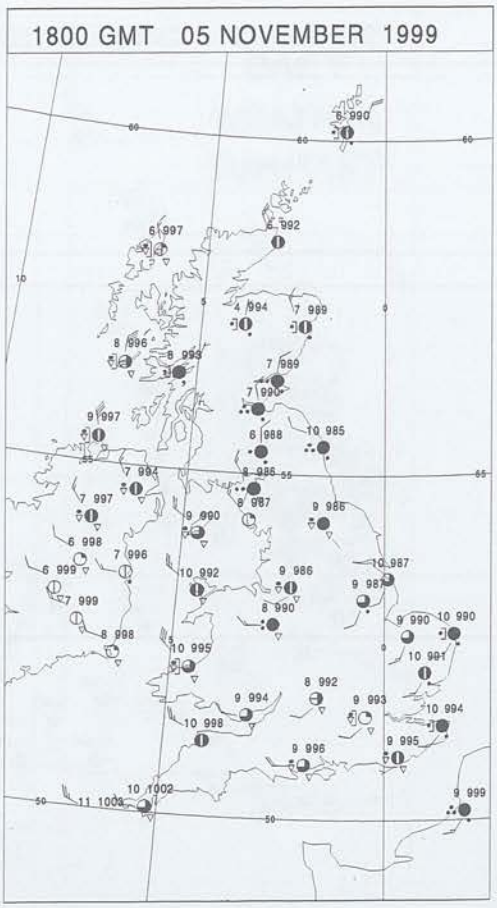

Crown Copyright 1999, All Rights Reserved

SIGNIFICANT WEATHER

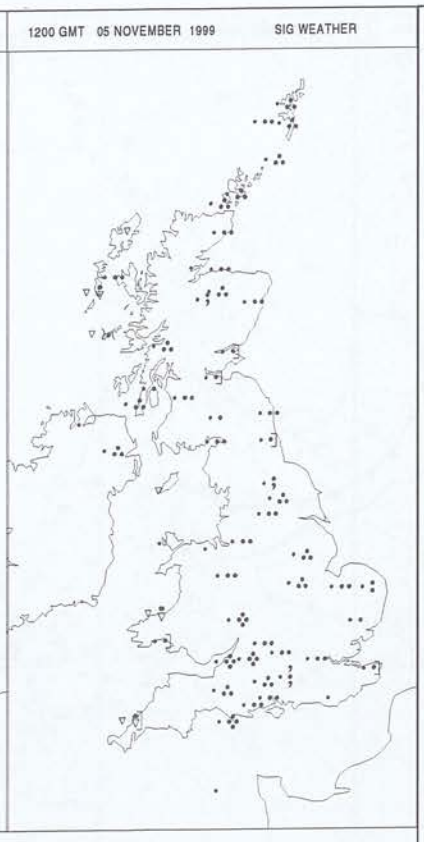

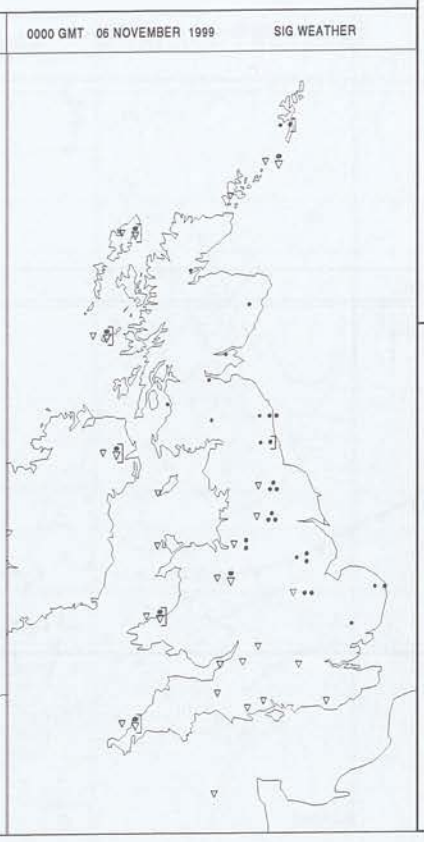

Summary of UK weather for Friday 5 November 1999

Much of England and Wales started the night dry. Apart from clear spells in the east, cloud thickened from the west. Cornwall, West Wales, the bulk of Scotland and Northern Ireland, saw locally heavy rain. Clearer, showery weather affected Northwest Scotland. Overnight, the rain area proceeded into the central swathe of England.

Most parts of the British Isles had a cloudy and wet morning, with strong and gusty winds in southern areas. That rain, with some embedded thunder took until lunchtime to reach the extreme southeast of England, and a more showery picture developed across West Wales, Cornwall, much of Northern Ireland and Scotland.

During the afternoon, brighter skies fed east to many places. Blustery showers affected west facing coasts especially, with hail and thunder.

The main rain band cleared Eastern England during the early evening. A backwash ensured that Southern Scotland and many central and northern parts of England and Wales saw further showery rain. Elsewhere there were clear spells and mainly coastal showers.

Temperatures were near normal to rather cold, although rather warm in parts of southern England.

EXTREMES

Highest Maximum:
14.8 Jersey Airport, Jersey
Lowest Maximum:
6.0 Loch Glascarnoch, Ross & Cromarty
Lowest Minimum:
4.1 Loch Glascarnoch, Ross & Cromarty
Lowest Grass Minimum:
3.1 Heathrow, Greater London
Most Rain:
46.4 Capel Curig, Gwynnedd
Most Sun:
3.5 Corgary, Fermanagh

Crown Copyright 1999, All Rights Reserved

Friday 5 November 1999

DAILY CLIMATE DATA

05 NOVEMBER 1999 MIN TEMPERATURE IN CELSIUS

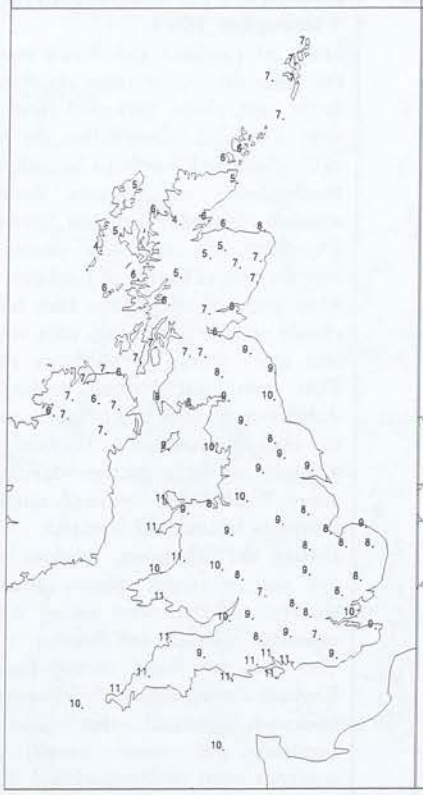

05 NOVEMBER 1999 MAX TEMPERATURE IN CELSIUS

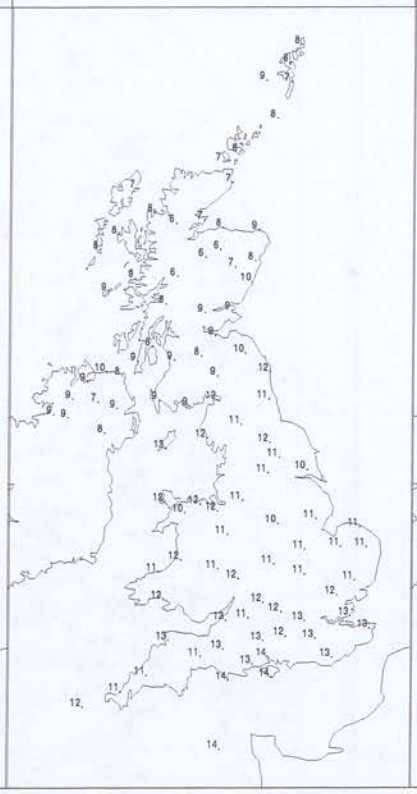

05 NOVEMBER 1999 SUNSHINE HOURS

05 NOVEMBER 1999 RAINFALL NIGHT-TIME MM

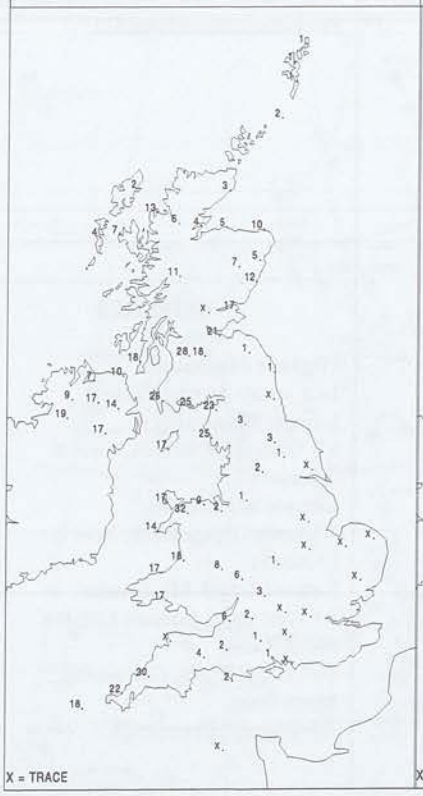

X = TRACE

05 NOVEMBER 1999 RAINFALL DAY-TIME MM

X = TRACE

DAILY WEATHER SUMMARY

Crown Copyright 1999, All Rights Reserved

DAILY WEATHER SUMMARY

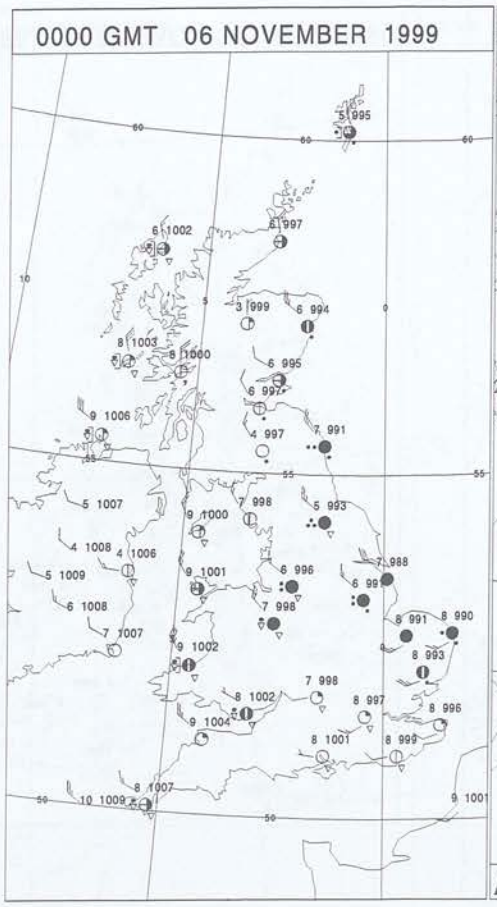

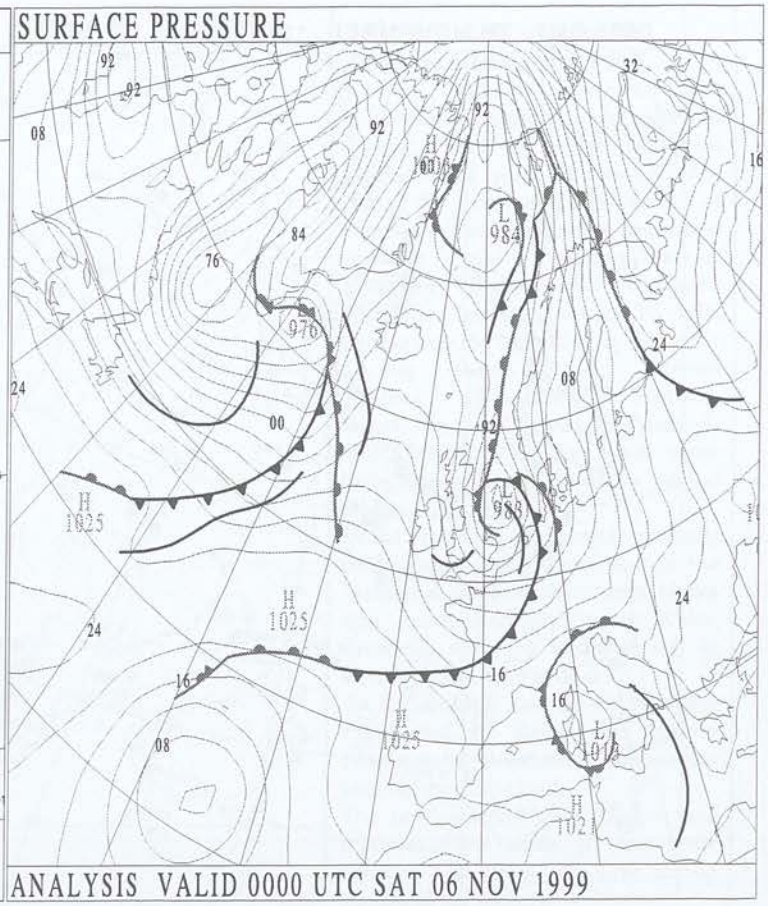

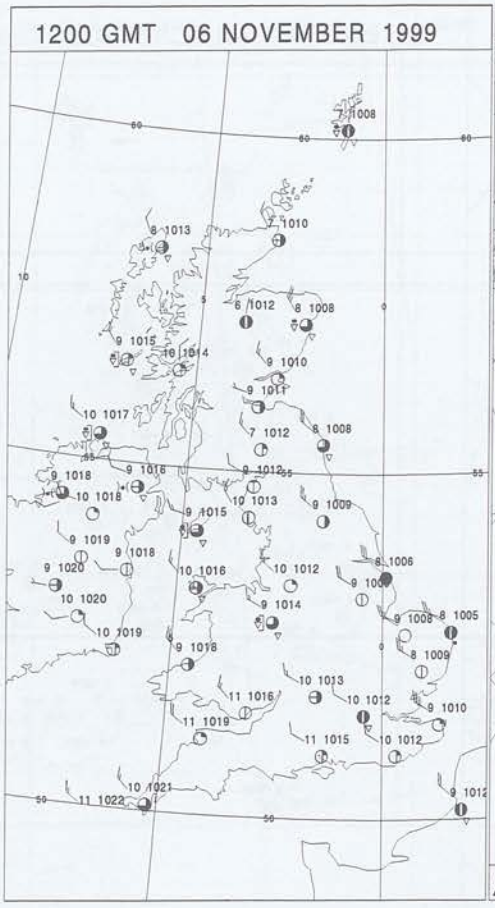

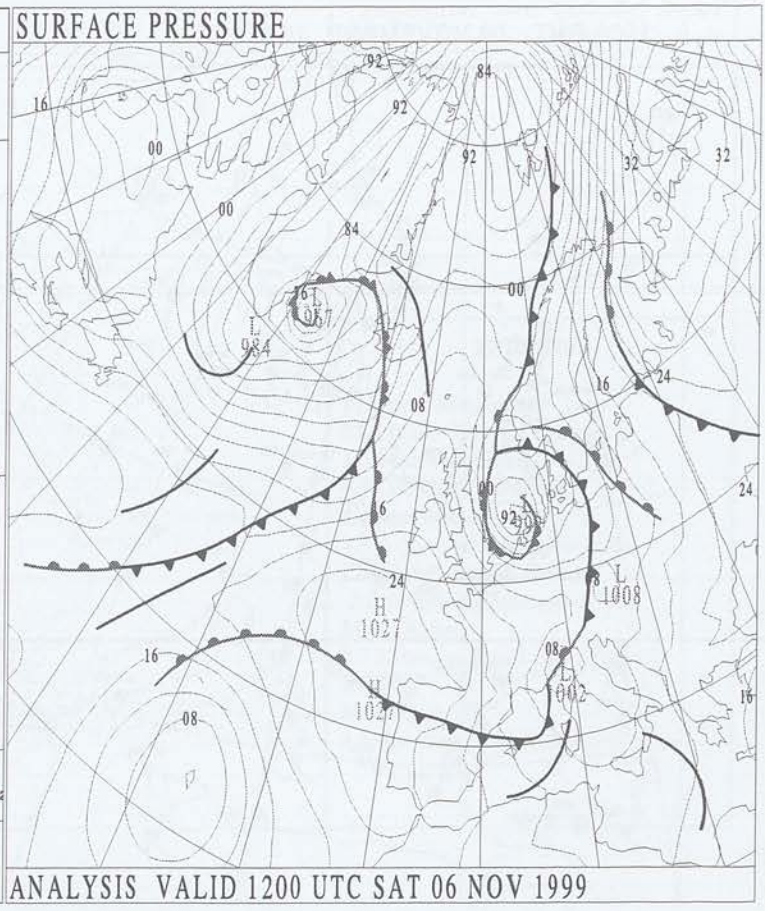

Crown Copyright 1999, All Rights Reserved

SURFACE REPORTS

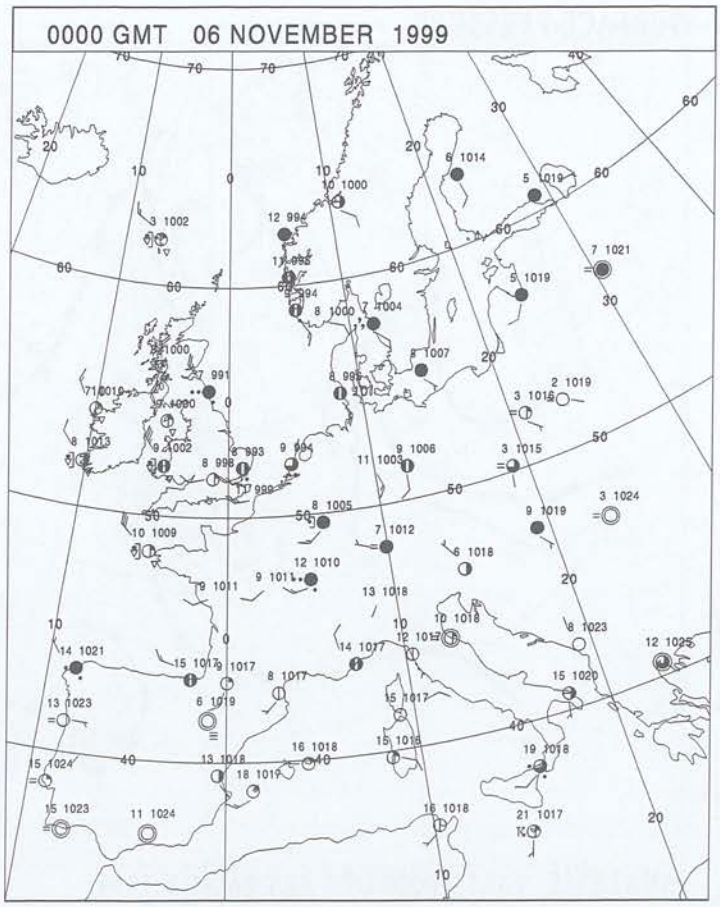

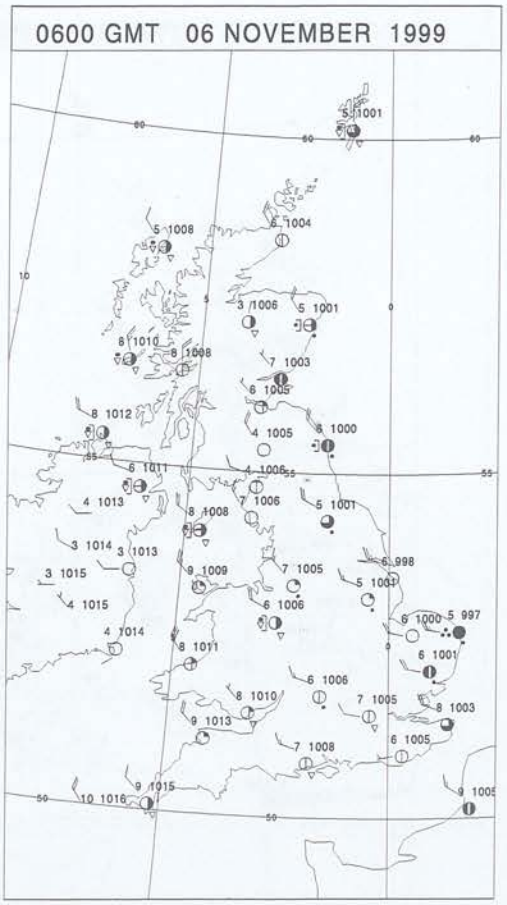

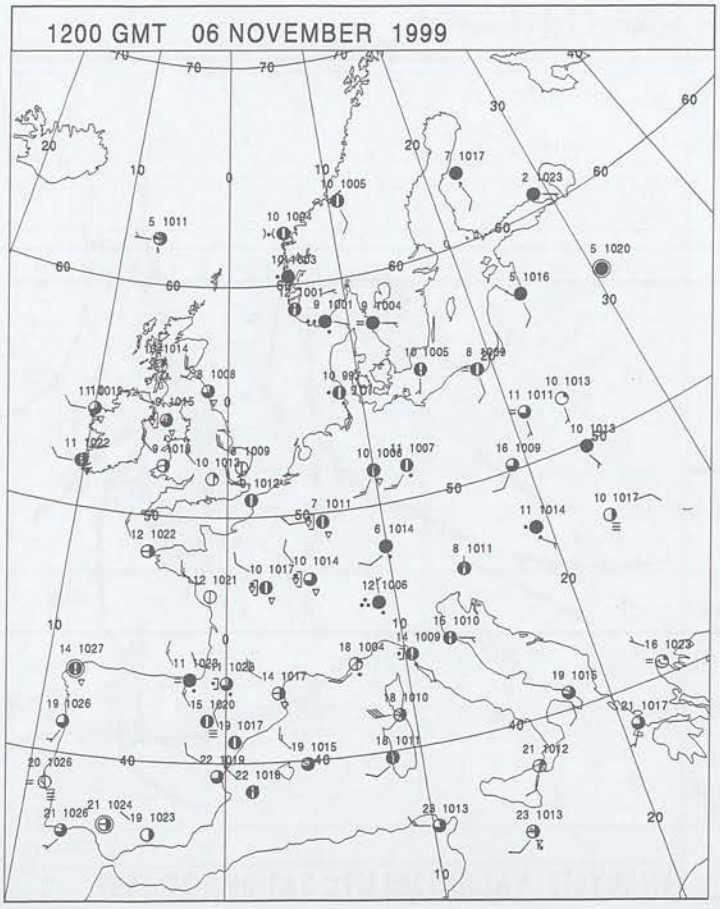

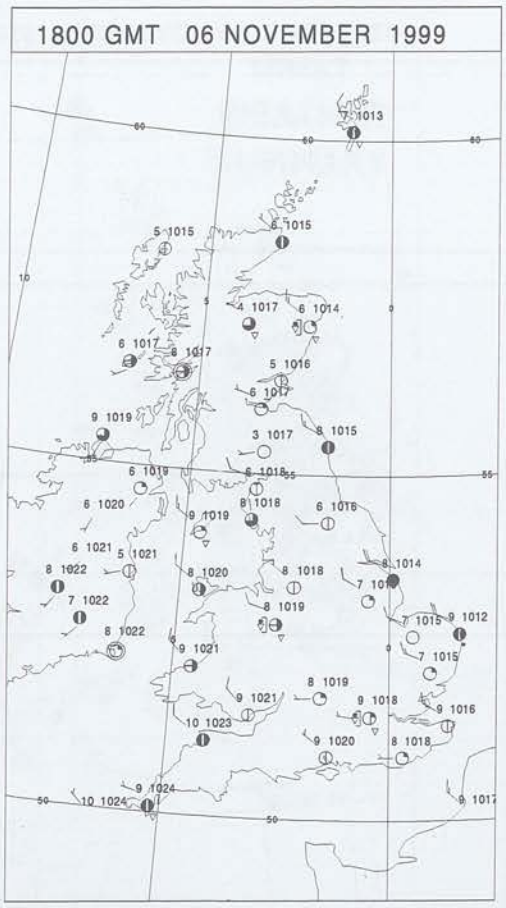

Crown Copyright 1999, All Rights Reserved

SIGNIFICANT WEATHER

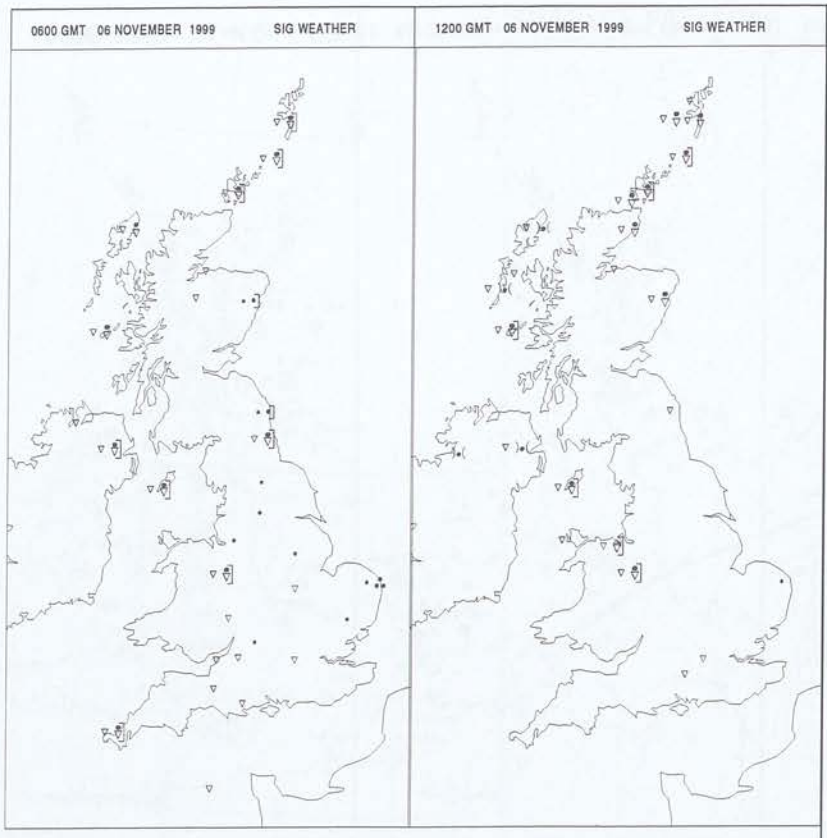

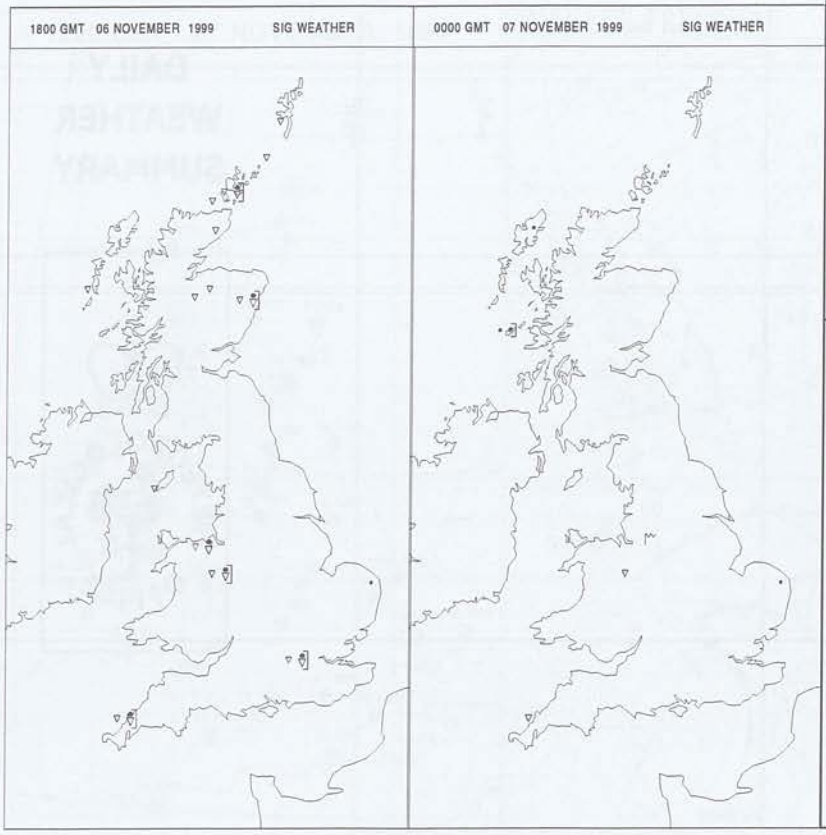

Summary of UK weather for Saturday 6 November 1999

Showers affected northwest and southwest Scotland, Argyll, Northern Ireland, much of Wales, southwest England and parts of the Midlands during the early hours, while an area of more persistent and locally heavy rain gradually slid southeast across northeast England, the northwest Midlands, Lincolnshire and Norfolk, exiting into the North Sea by dawn.

During the morning showers continued in northwest Scotland, Argyll, Northern Ireland, the Midlands and southwest England, with some being blown as far south as central southern England.

In the afternoon the showers gradually died down, lasting throughout in the Midlands; some of these were blown into west London; north Wales, Cornwall, with the odd one still in western Scorotland at dusk.

In the evening one or two showers still turned up, mainly near western coastlines, as elsewhere it became dry with only patchy cloud.

The northwesterly wind touched gale force at times along the east coast between The Wash and Tyne during the middle of the day.

Temperatures were generally around normal, although near the east coast it was rather cold.

EXTREMES

Highest Maximum:
12.7 Scilly, Isles Of Scilly
Lowest Maximum:
6.7 Glenlivet, Banffshire
Lowest Minimum:
1.3 Aviemore, Inverness-Shire
Lowest Grass Minimum:
-2.5 Aviemore, Inverness-Shire
Most Rain:
9.7 Kilmory, Argyll (In Highland Region)
Most Sun:
8.5 Wittering, Cambridgeshire

Crown Copyright 1999, All Rights Reserved

Saturday 6 November 1999

DAILY CLIMATE DATA

06 NOVEMBER 1999 MIN TEMPERATURE IN CELSIUS

06 NOVEMBER 1999 MAX TEMPERATURE IN CELSIUS

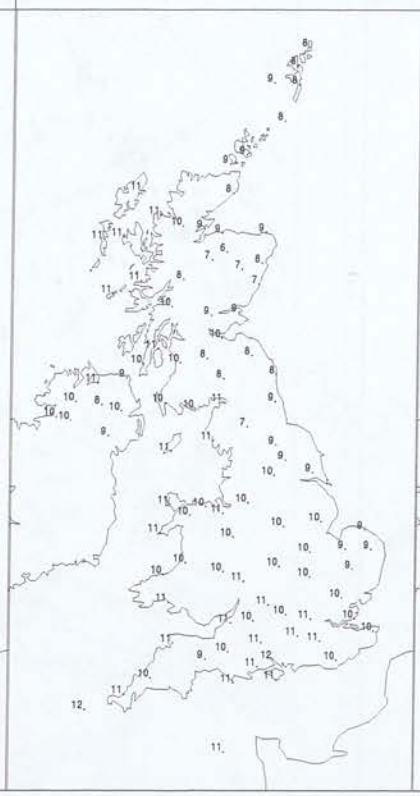

06 NOVEMBER 1999 SUNSHINE HOURS

06 NOVEMBER 1999 RAINFALL NIGHT-TIME MM

X = TRACE

06 NOVEMBER 1999 RAINFALL DAY-TIME MM

X = TRACE

DAILY WEATHER SUMMARY

Crown Copyright 1999, All Rights Reserved

DAILY WEATHER SUMMARY

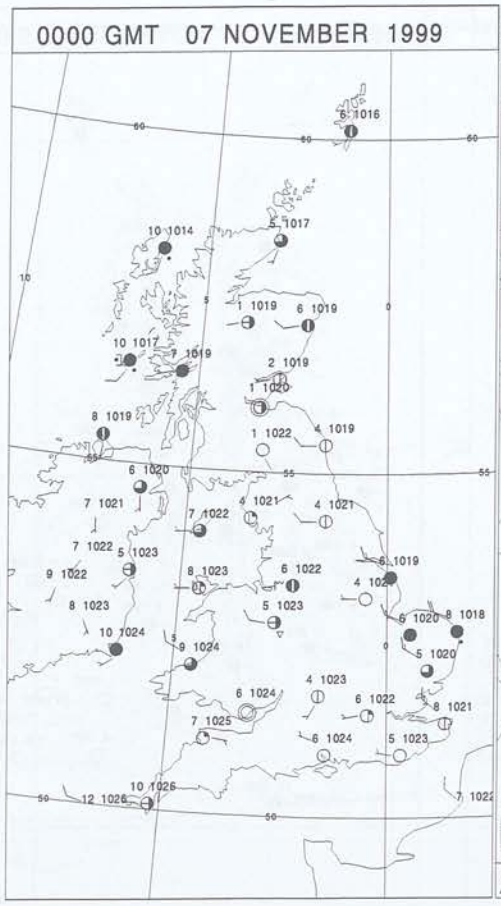

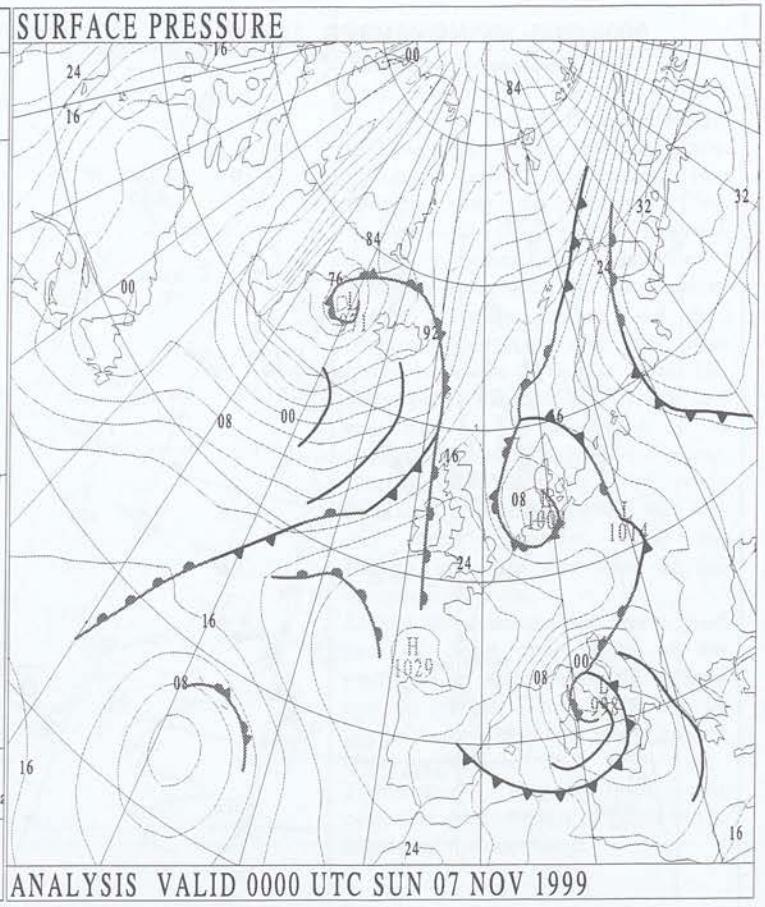

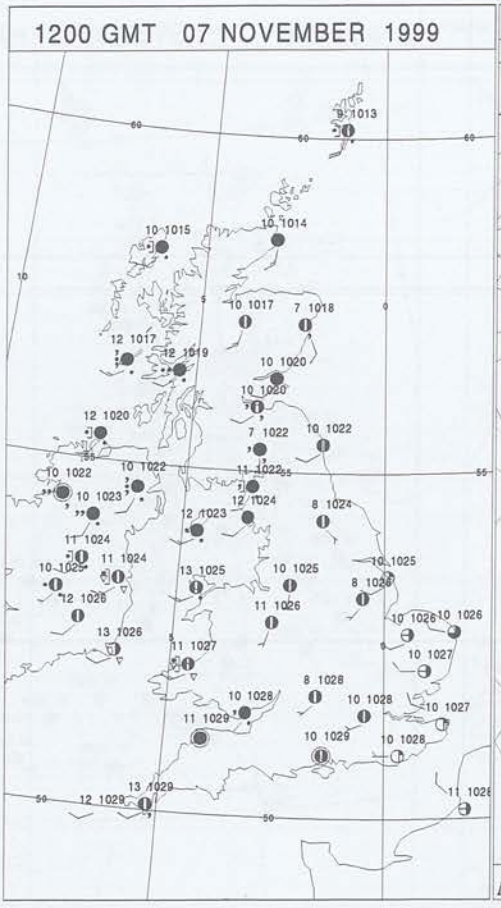

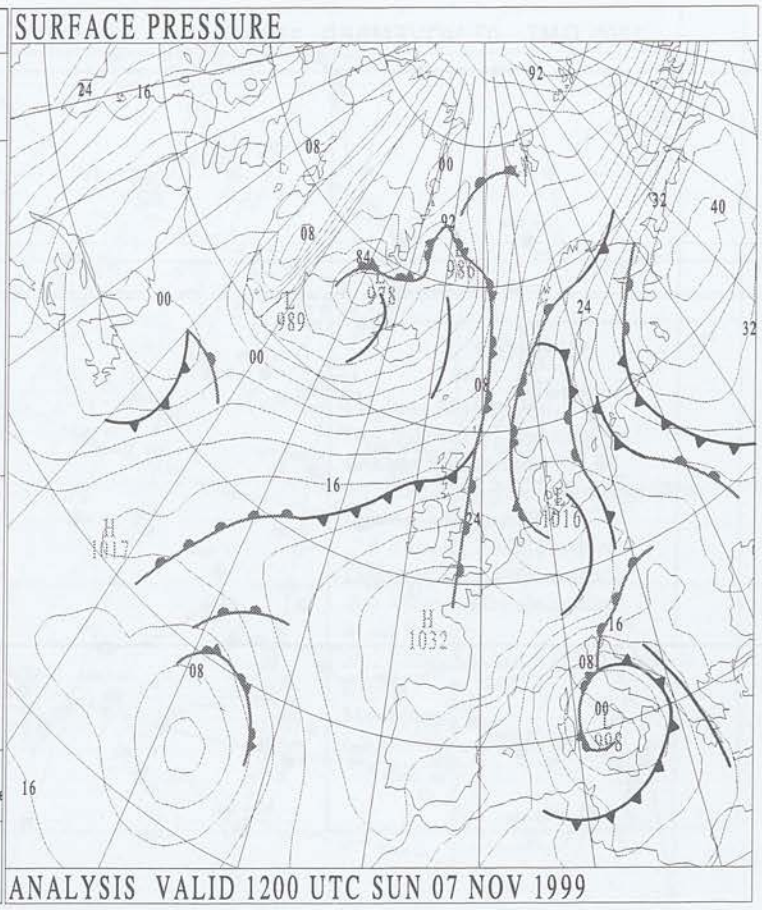

Crown Copyright 1999, All Rights Reserved

SURFACE REPORTS

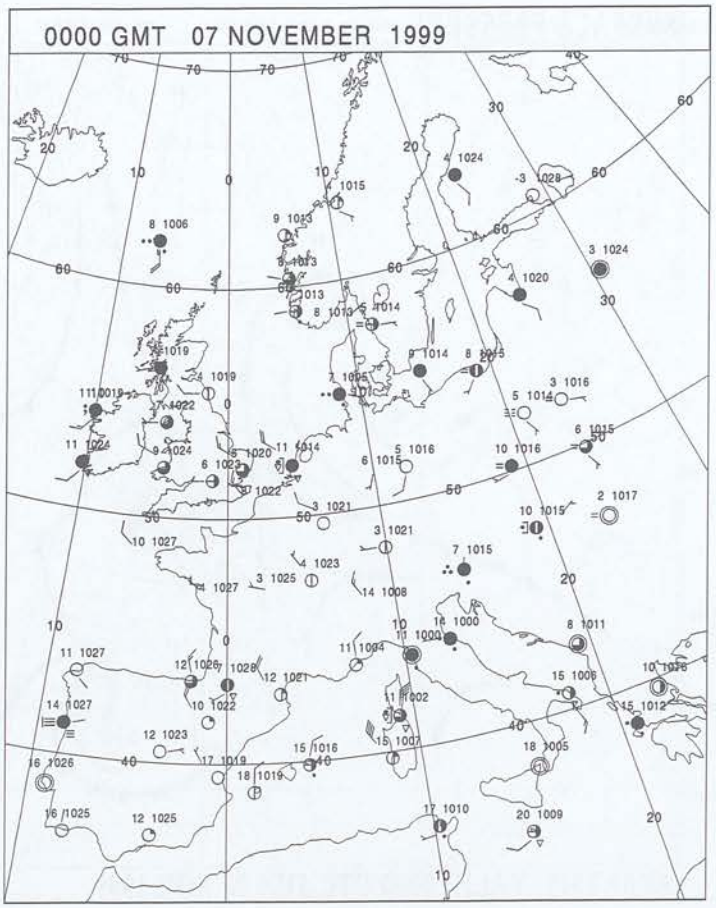

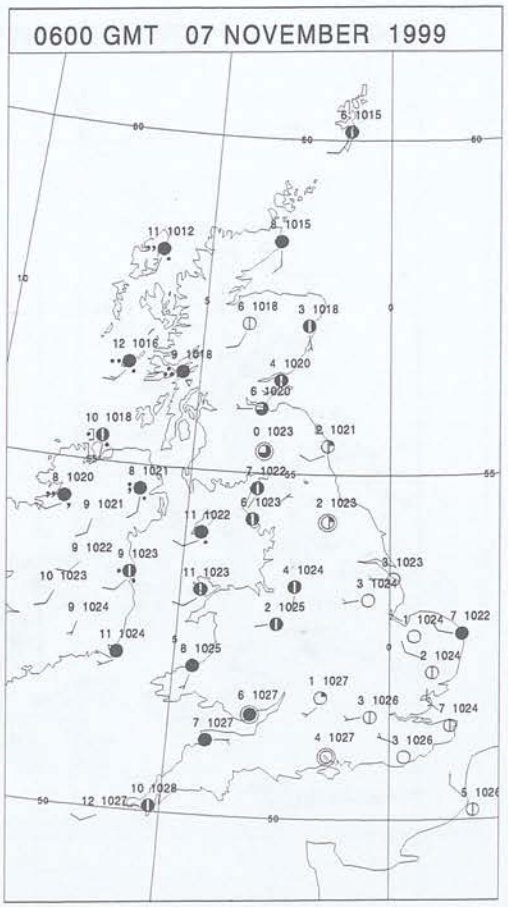

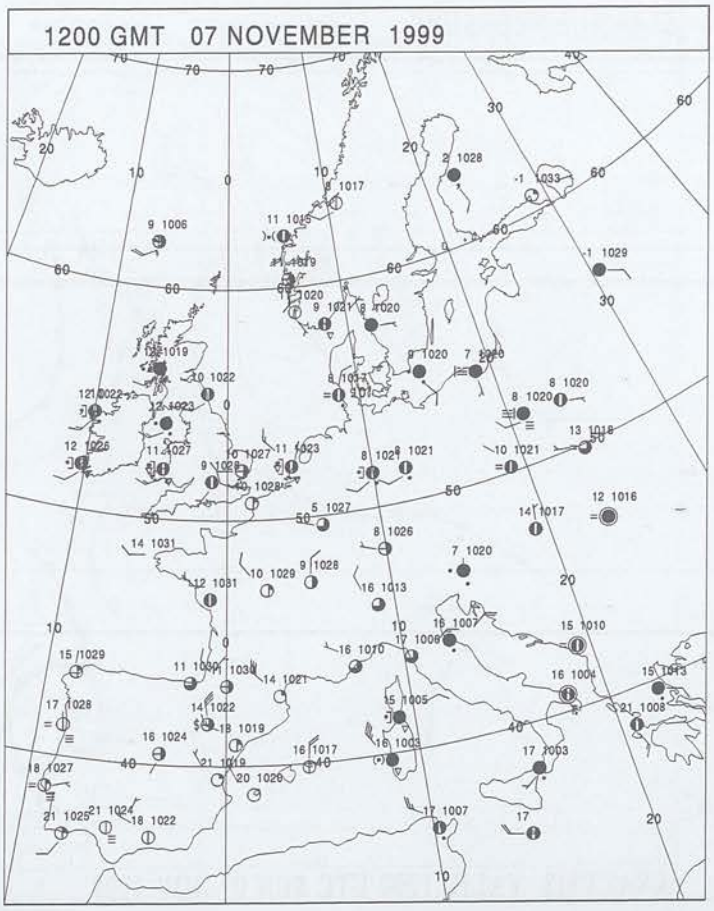

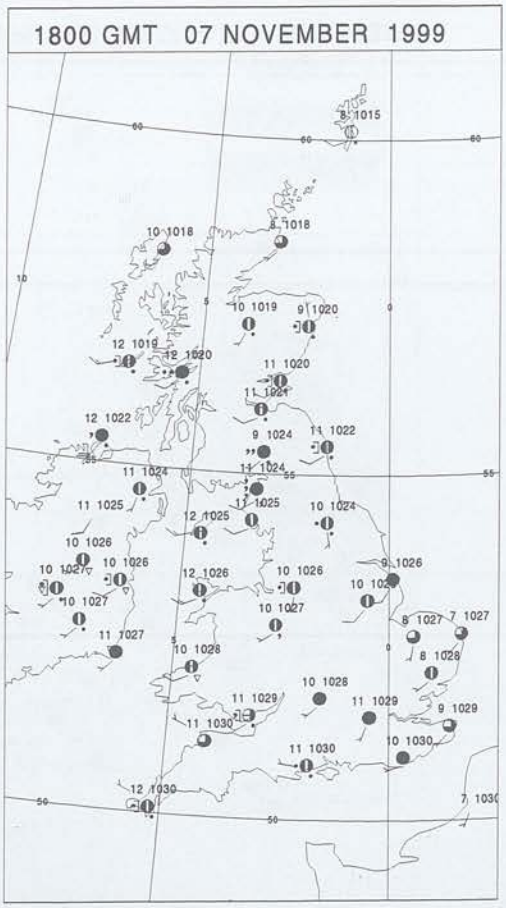

Crown Copyright 1999, All Rights Reserved

SIGNIFICANT WEATHER

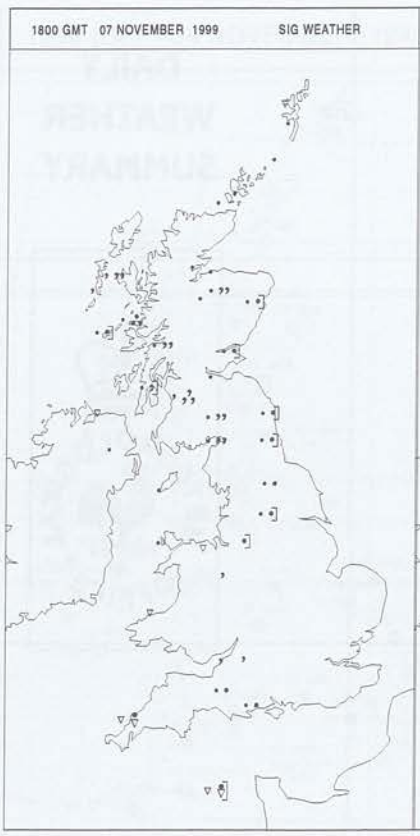

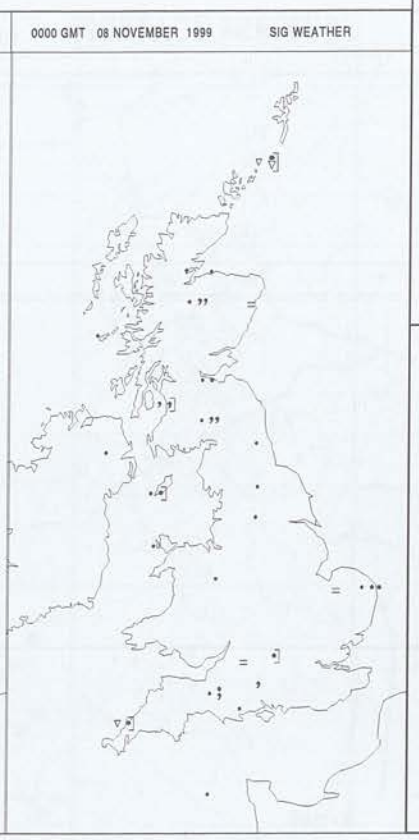

Summary of UK weather for Sunday 7 November 1999

There was a good deal of cloud over much of the country during the night with outbreaks of rain spreading across Northern Ireland and edging into western parts of Scotland. Over southern and eastern parts of England, though, there were largely clear skies.

Further outbreaks of rain spread across Northern Ireland and then Scotland during the day with some heavy outbreaks of rain at times. The more persistent rain sank south and east later in the afternoon to be clearing northeast England by evening. During the morning and early afternoon southeast England was fine and sunny. However, cloud did thicken up from the west as the afternoon wore on.

During the evening there was a good deal of cloud over much of the country with a few outbreaks of light rain in places. The far north of Scotland, however, had more broken cloud spreading in.

Temperatures ranged from near normal in the southeast to rather warm in parts of the northwest.

EXTREMES

Highest Maximum:
14.1 Ballykelly, Londonderry
Lowest Maximum:
9.1 Little Rissington, Gloucestershire
Lowest Minimum:
-2.9 Aboyne, Aberdeenshire
Lowest Grass Minimum:
-6.0 Aboyne, Aberdeenshire
Most Rain:
28.2 Dalmally, Argyll (In Strathclyde Region)
Most Sun:
7.8 Yeovilton, Somerset

Crown Copyright 1999. All Rights Reserved

Sunday 7 November 1999

DAILY CLIMATE DATA

07 NOVEMBER 1999 MIN TEMPERATURE IN CELSIUS

07 NOVEMBER 1999 MAX TEMPERATURE IN CELSIUS

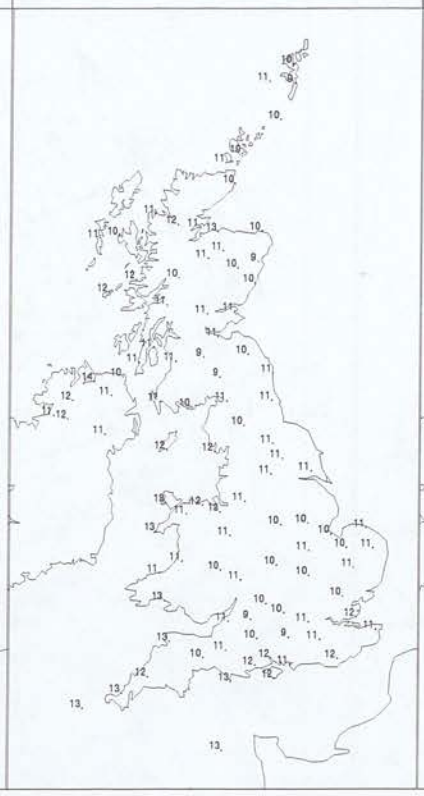

07 NOVEMBER 1999 SUNSHINE HOURS

07 NOVEMBER 1999 RAINFALL NIGHT-TIME MM

07 NOVEMBER 1999 RAINFALL DAY-TIME MM

DAILY WEATHER SUMMARY

Crown Copyright 1999, All Rights Reserved

DAILY WEATHER SUMMARY

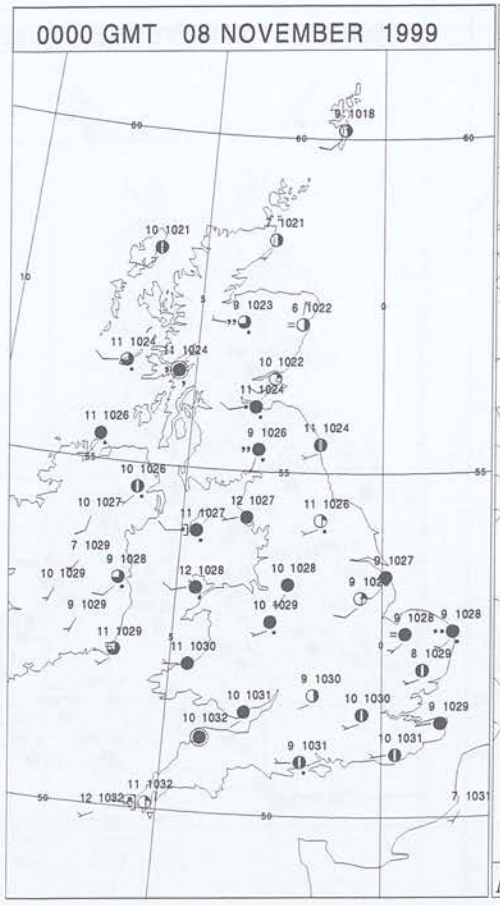



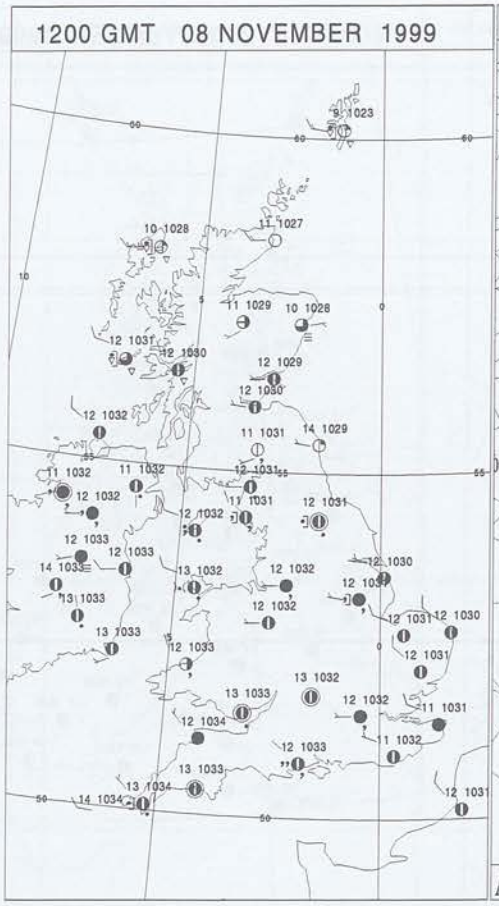



Crown Copyright 1999. All Rights Reserved

SURFACE REPORTS

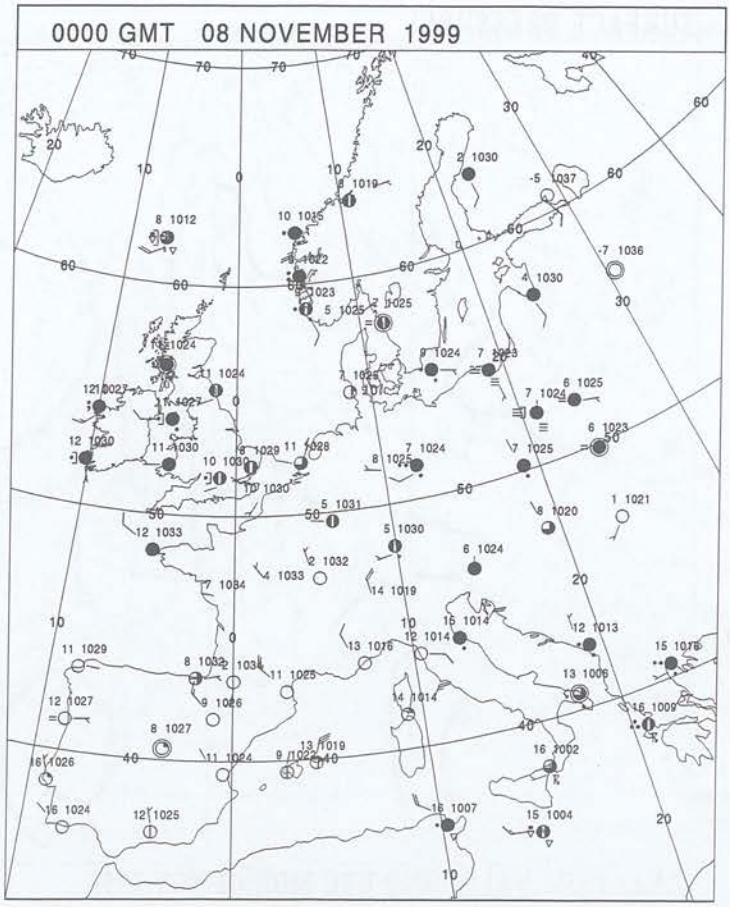

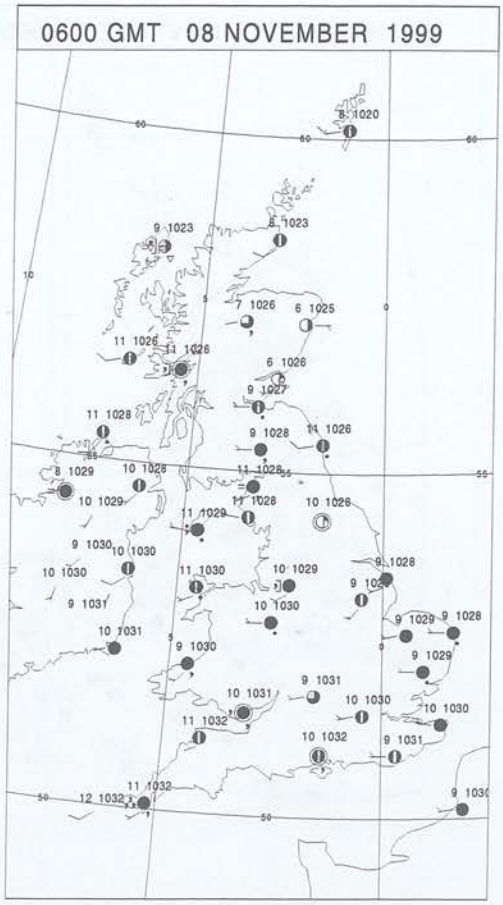

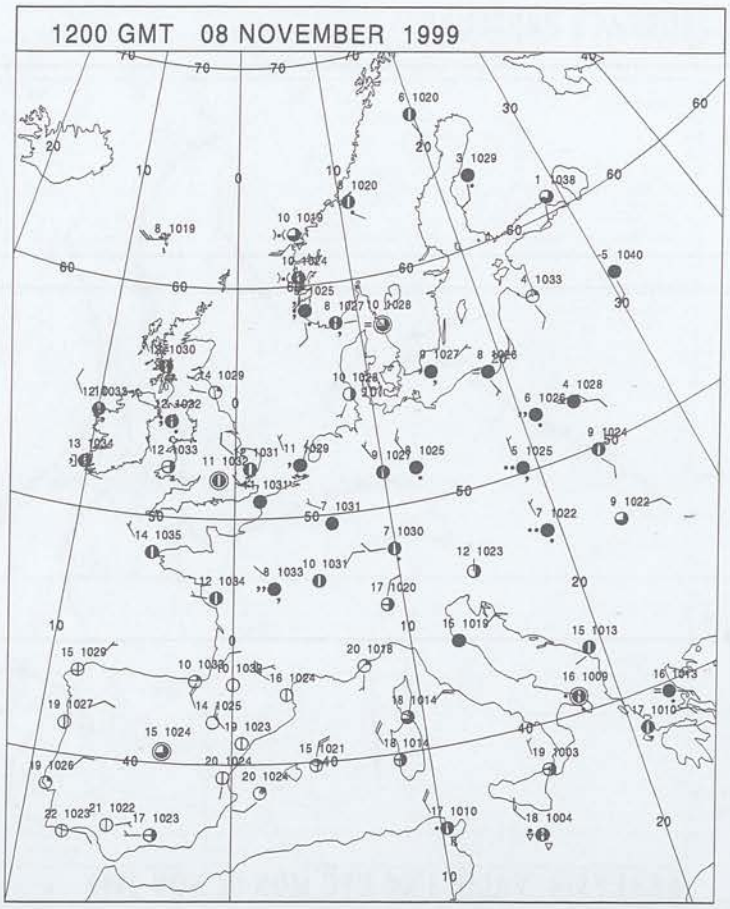

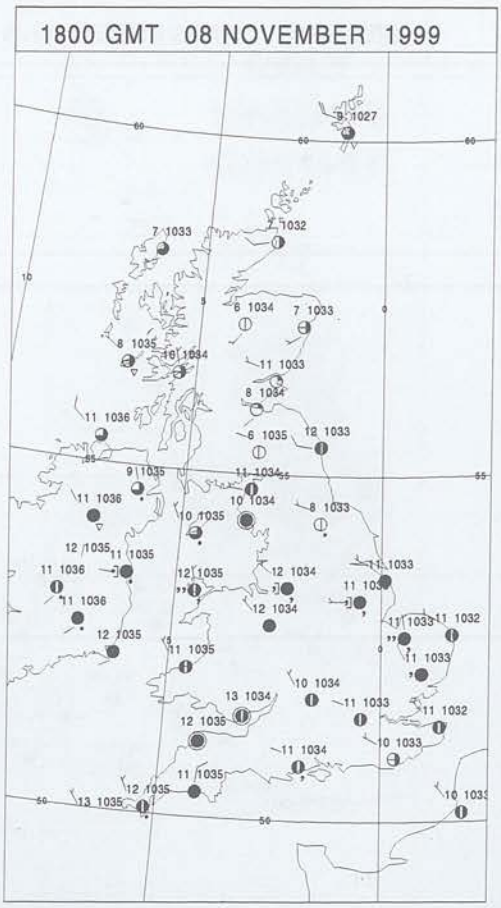

Crown Copyright 1999, All Rights Reserved

SIGNIFICANT WEATHER

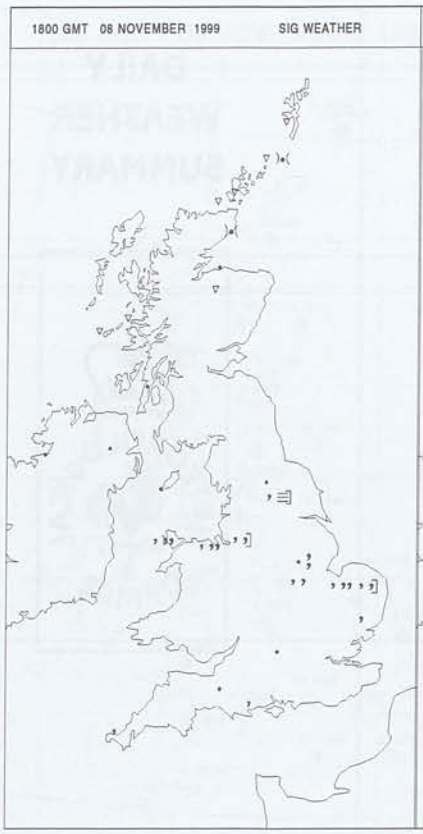

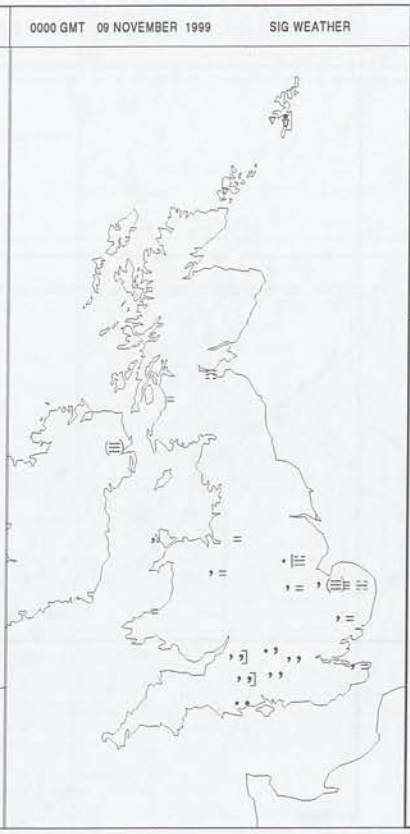

Summary of UK weather for Monday 8 November 1999

Central and northern Scotland were mostly dry overnight with broken cloud. There were a few showers, mainly in the far north and northwest. Elsewhere there was a good deal of cloud, with a ragged band of thicker cloud giving outbreaks of light rain and drizzle. This edged southwards overnight, reaching northern England by morning.

The cloud over the bulk of the country sank slowly southwards during the day with patches of drizzly rain scattered about. By the end of the day the main area of cloud was over Wales and central and southern England. Meanwhile the more broken cloud in the north followed south, giving bright or sunny spells to southern Scotland, Northern Ireland and then northern England. It was generally dry with the brighter conditions but a few showers still plagued the far north.

There was little change during the evening with much of southern Britain cloudy with patchy drizzle. Further north there were clear spells, these slowly filtering southwards. One or two showers continued in the north of Scotland.

Temperatures ranged from rather warm in northern Scotland to near or a little above average in southern England.

EXTREMES

Highest Maximum:
14.6 Scilly, Isles Of Scilly
Lowest Maximum:
9.6 Lerwick, Shetland
Lowest Minimum:
0.9 Aboyne, Aberdeenshire
Lowest Grass Minimum:
-1.2 Dyce, Aberdeenshire
Most Rain:
8.0 Baltasound, Shetland
Most Sun:
6.5 Invergordon Harbour, Ross & Cromarty

Crown Copyright 1999, All Rights Reserved

Monday 8 November 1999

DAILY CLIMATE DATA

08 NOVEMBER 1999 MIN TEMPERATURE IN CELSIUS

08 NOVEMBER 1999 MAX TEMPERATURE IN CELSIUS

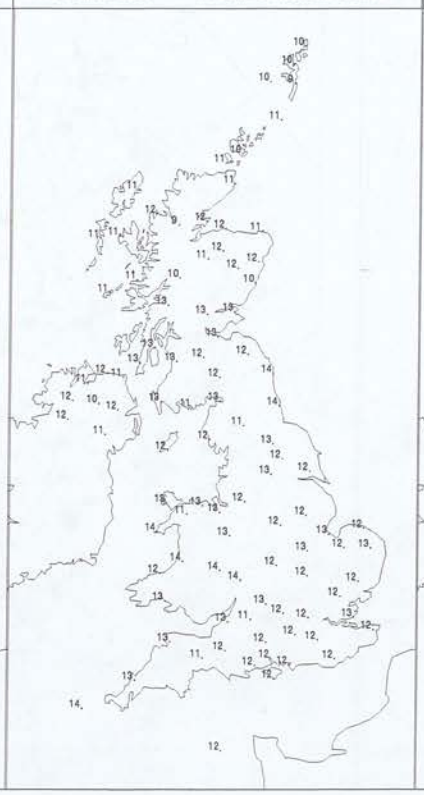

08 NOVEMBER 1999 SUNSHINE HOURS

08 NOVEMBER 1999 RAINFALL NIGHT-TIME MM

X = TRACE

08 NOVEMBER 1999 RAINFALL DAY-TIME MM

X = TRACE

DAILY WEATHER SUMMARY

Crown Copyright 1999, All Rights Reserved

DAILY WEATHER SUMMARY

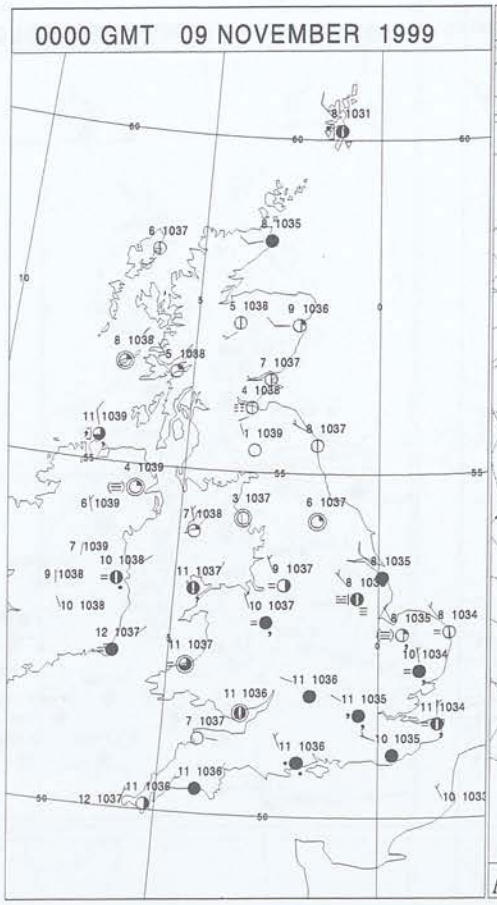

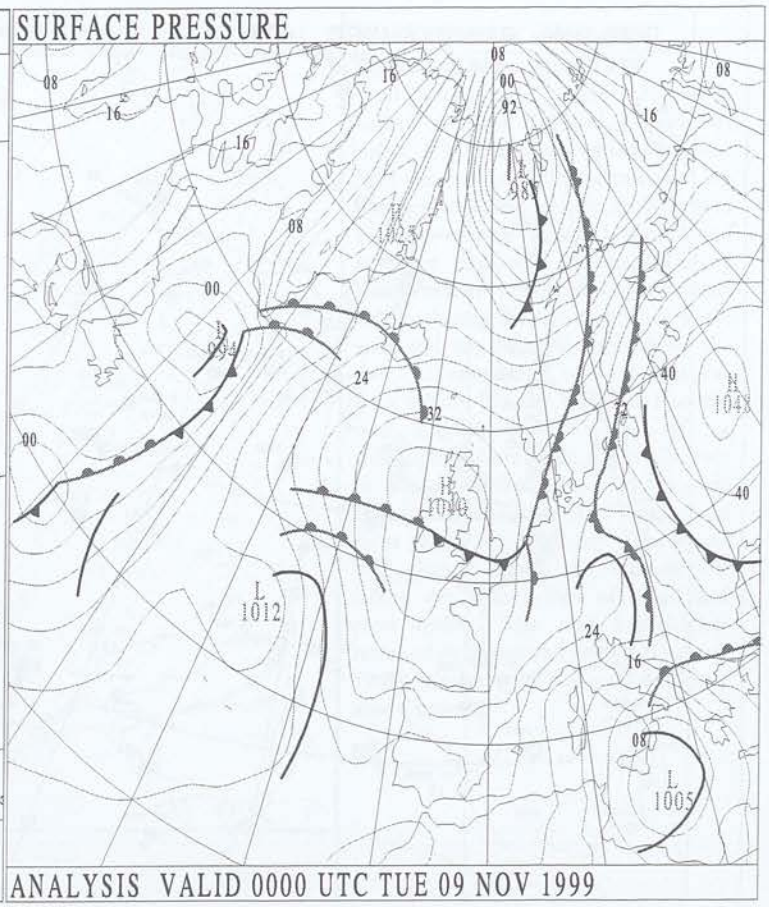

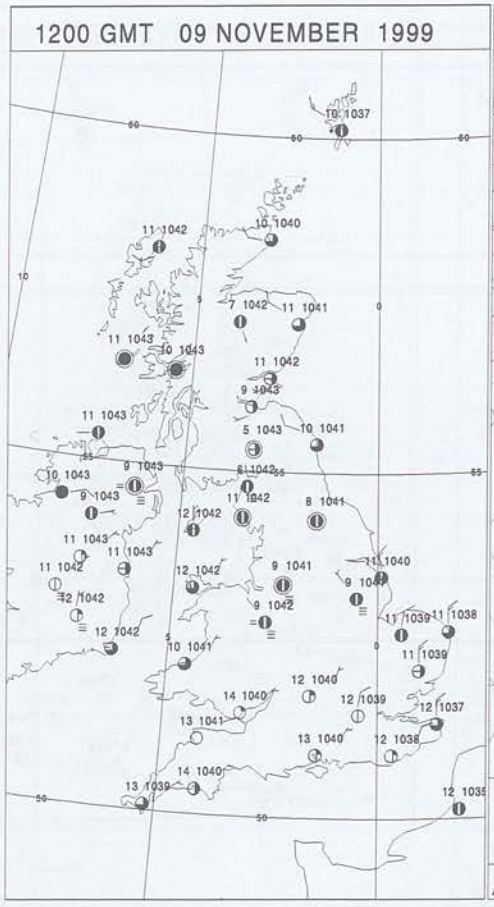

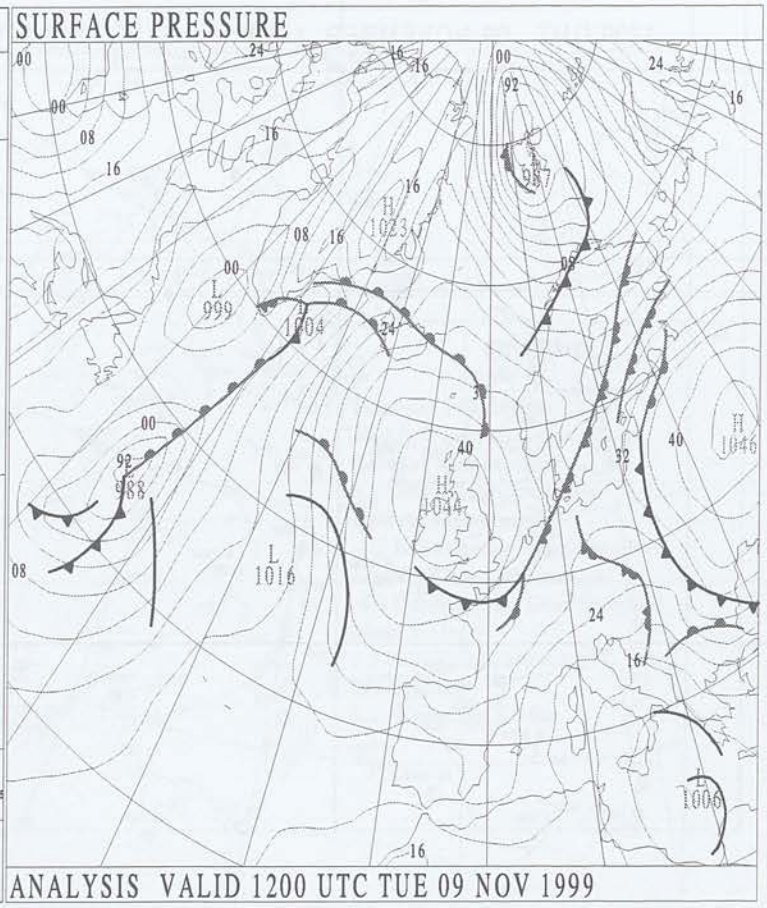

Crown Copyright 1999. All Rights Reserved

Tuesday 9 November 1999

SURFACE REPORTS

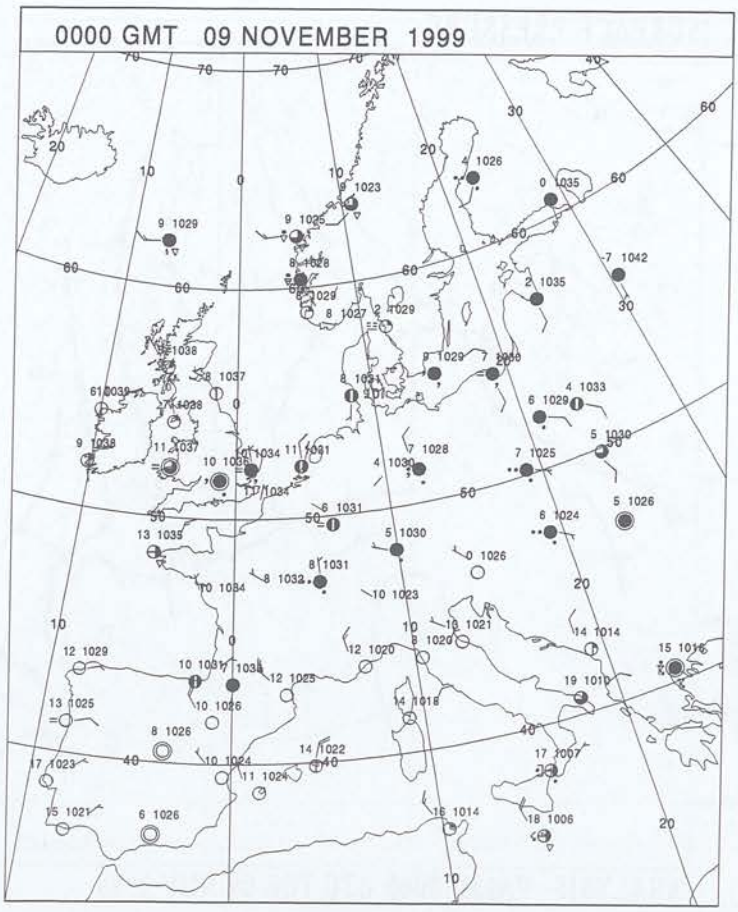

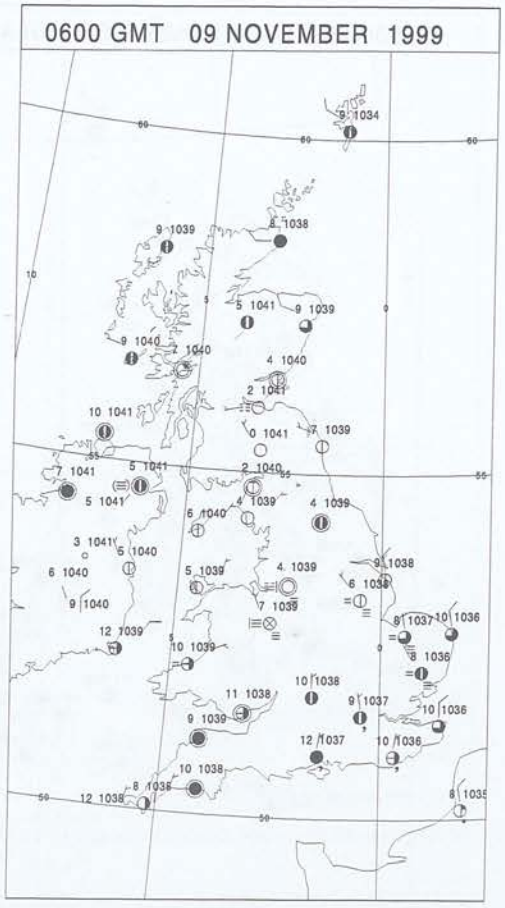

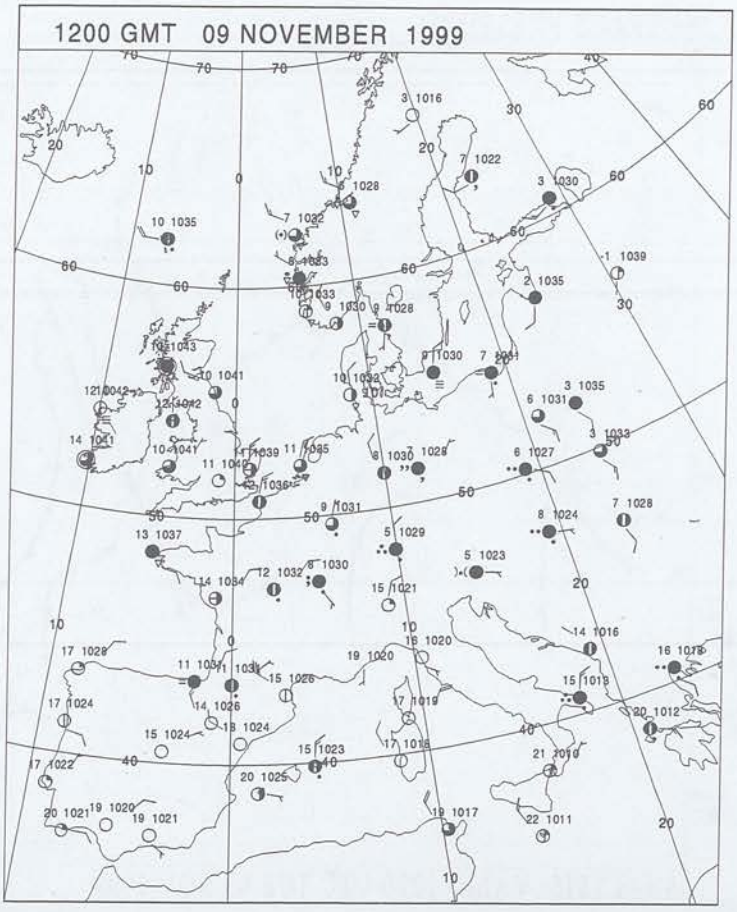

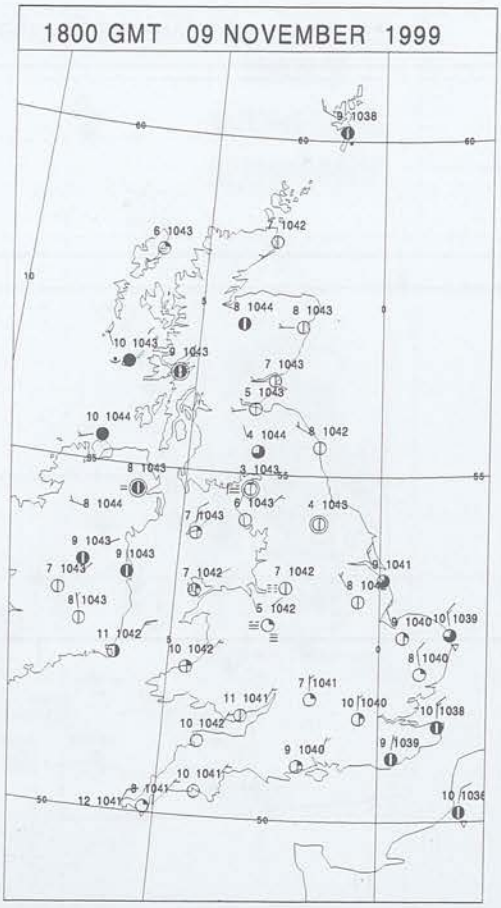

Crown Copyright 1999, All Rights Reserved

SIGNIFICANT WEATHER

Summary of UK weather for Tuesday 9 November 1999

Aside from some patchy drizzle in central southern England, it was a dry night. Cloud amounts varied but some long clear periods allowed mist and fog patches to form, chiefly in Northern Ireland, western Scotland, central and southern England. Northern Ireland and western Scotland stayed rather cloudy during the day and hence some mist and fog lingered throughout the day. Elsewhere it was a bright day with patchy cloud. Wales and south-west England had the best of the sunshine. There were a few showers in the Northern Isles and an odd afternoon shower in East Anglia, but most places remained dry. There was little change during the evening. It stayed dry with a mix of cloud and clear spells. Mist and fog patches returned to Wales and central England. Temperatures were normal or slightly above normal.

EXTREMES

Highest Maximum:
14.2 St Mawgan, Cornwall
Lowest Maximum:
5.1 Drumburgh, Cumbria
Lowest Minimum:
-1.2 Eskdalemuir, Dumfriesshire
Lowest Grass Minimum:
-5.0 Eskdalemuir, Dumfriesshire
Most Rain:
1.8 Baltasound, Shetland
Most Sun:
8.3 Aberporth, Dyfed

Crown Copyright 1999. All Rights Reserved

Tuesday 9 November 1999

DAILY CLIMATE DATA

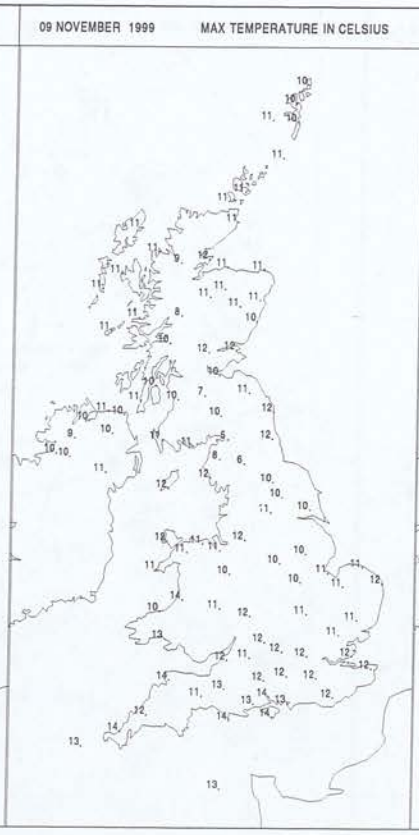

DAILY WEATHER SUMMARY

Crown Copyright 1999, All Rights Reserved

DAILY WEATHER SUMMARY

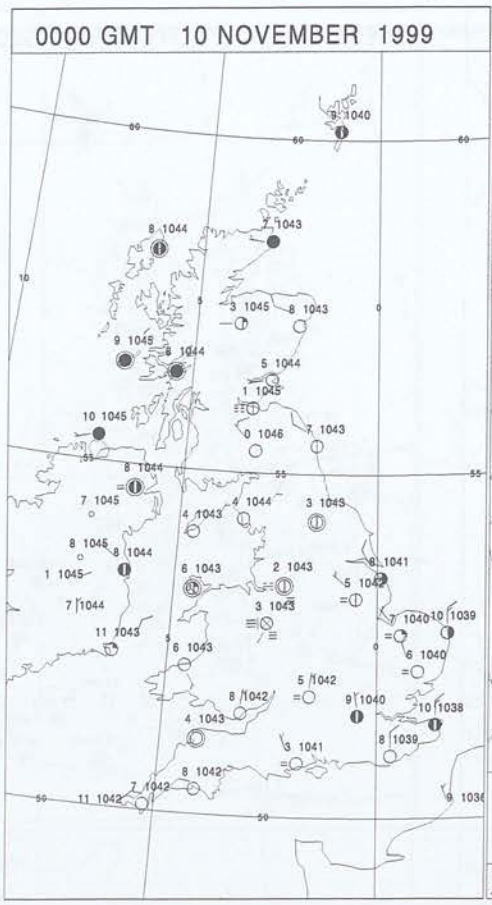

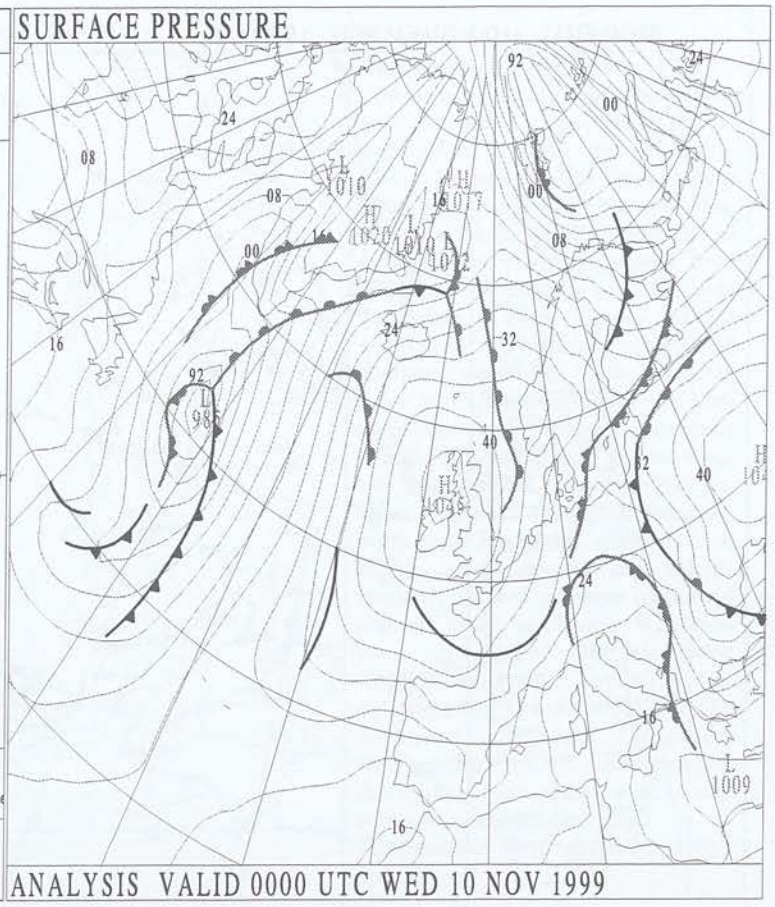

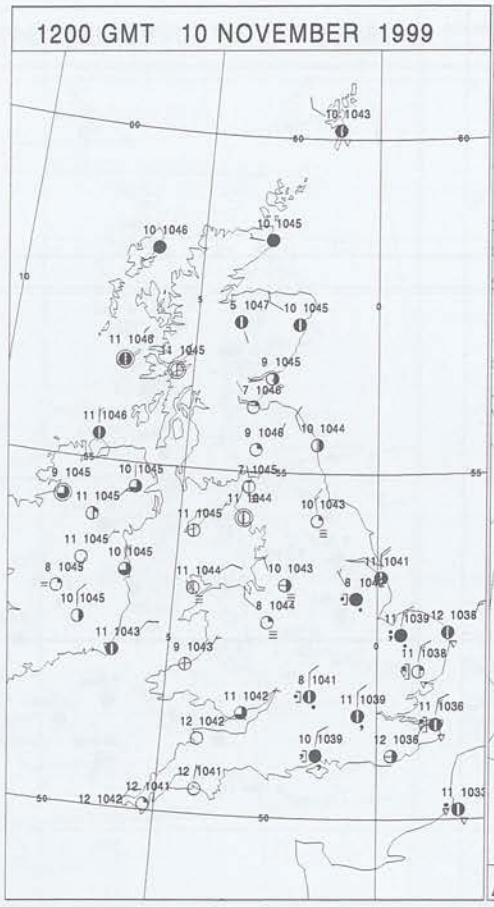

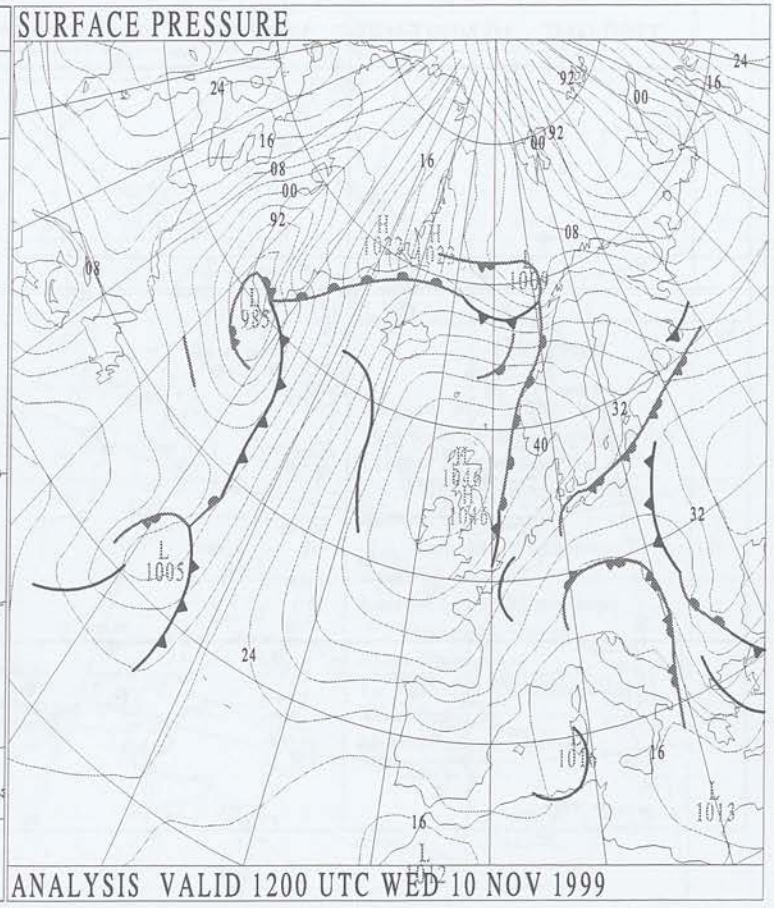

Crown Copyright 1999, All Rights Reserved

Wednesday 10 November 1999

SURFACE REPORTS

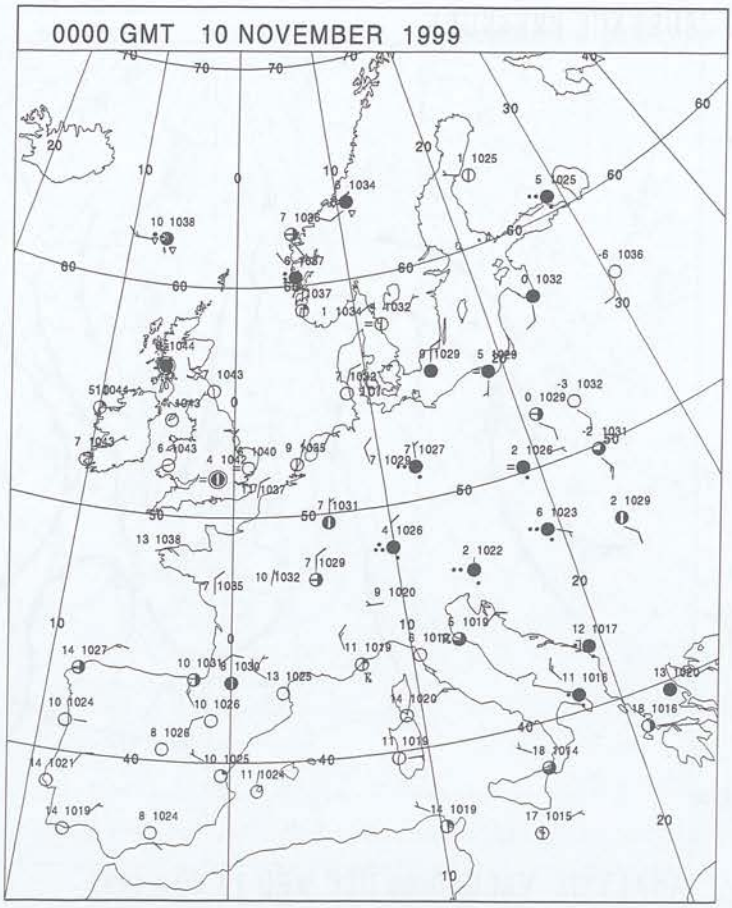

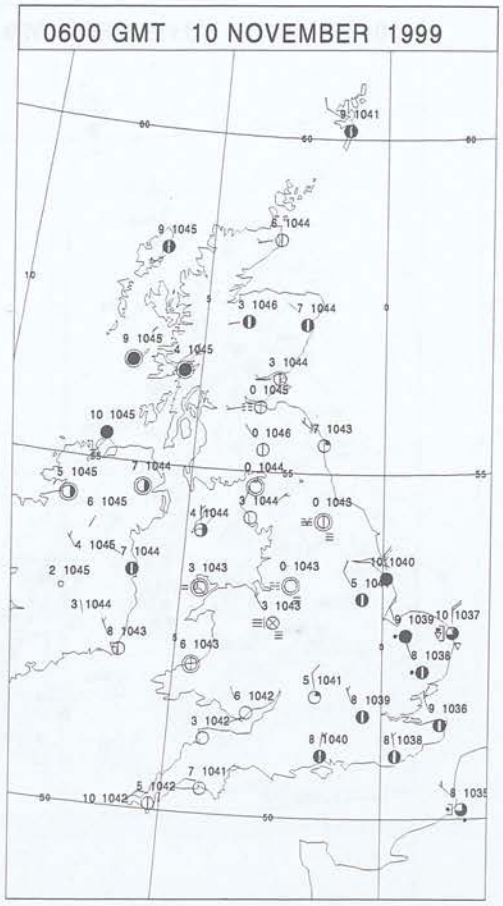

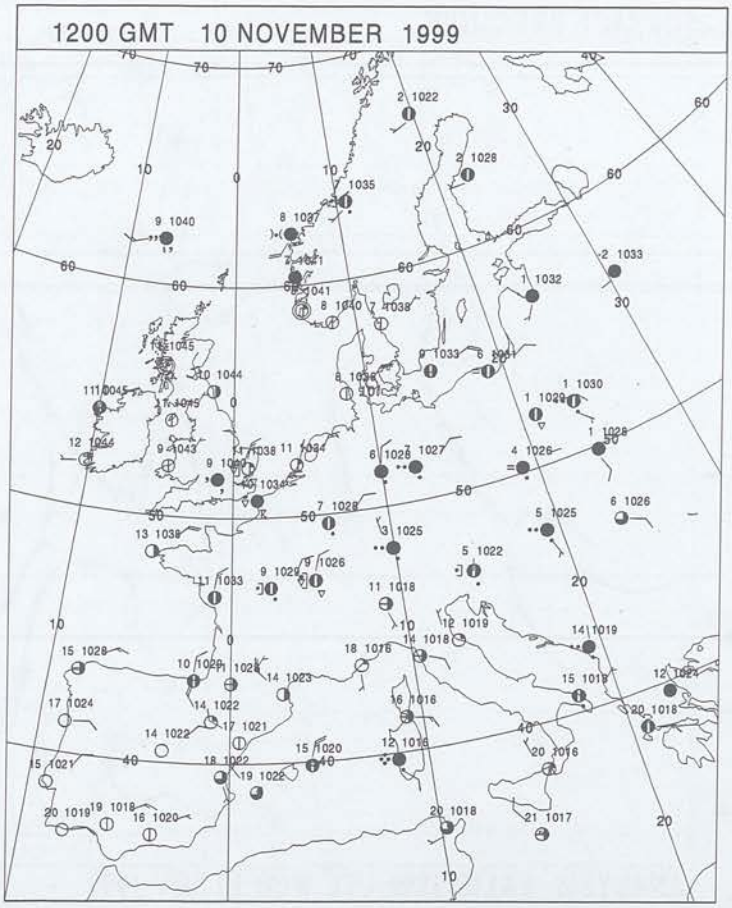

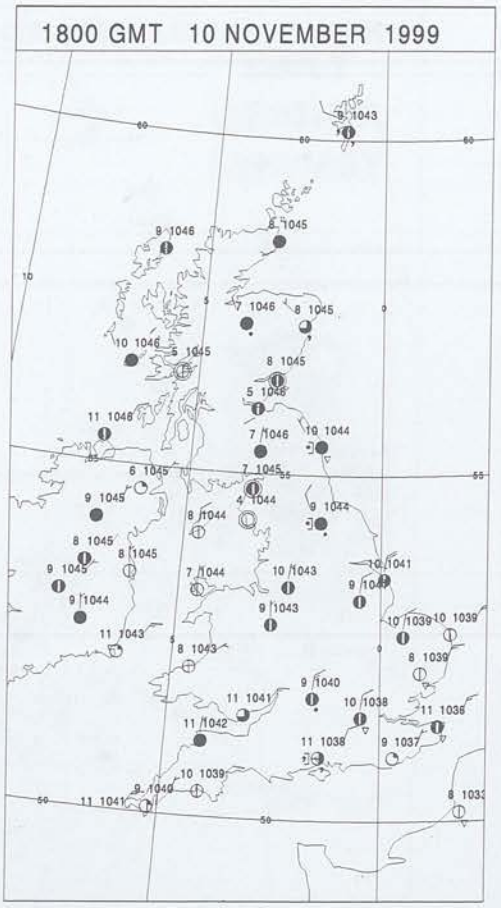

Crown Copyright 1999, All Rights Reserved

SIGNIFICANT WEATHER

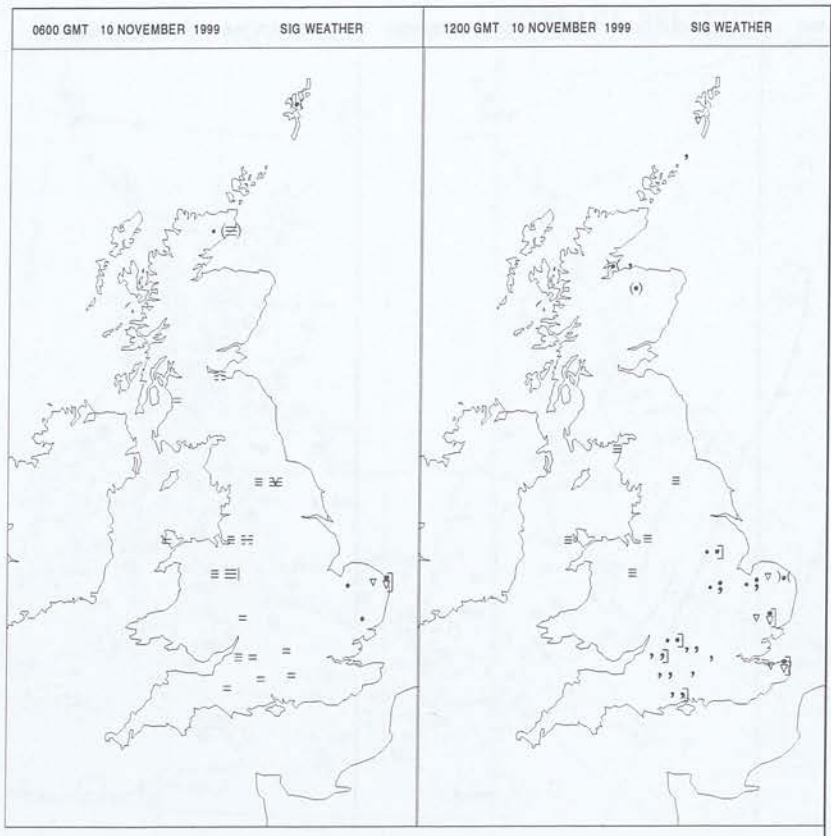

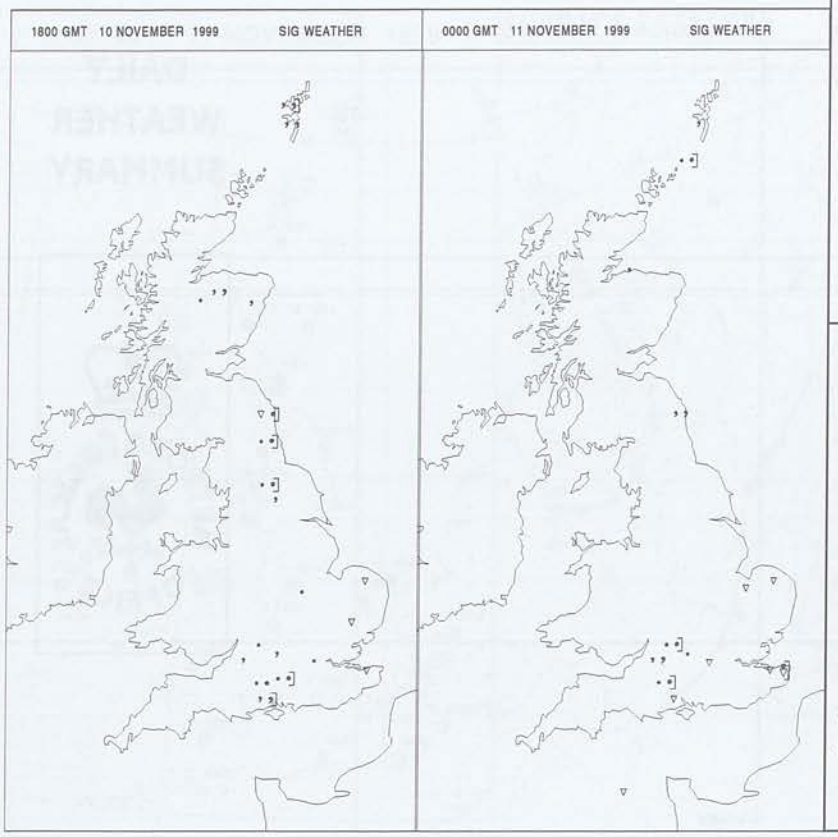

Summary of UK weather for Wednesday 10 November 1999

Northern Ireland and north-west Scotland had a cloudy night, as did parts of East Anglia and the south-east. Elsewhere skies were mostly clear with patches of mist and fog. Towards dawn, thicker cloud spread onto the east coast of England from the North Sea, bringing some light rain or drizzle to East Anglia and the south-east. In contrast, central and southern Scotland, Wales, western parts of England began the day with clear skies and sunshine. Some mist and fog lingered during the morning, but most quickly cleared. However, cloud continued feeding in from the north-east producing outbreaks of drizzle across central and eastern England, as well as more organised showers in the south-east. The west coast of Wales and south-west England stayed sunny until the end of the afternoon, and the south-east also brightened up for a time. The evening was dry, save for a few odd showers in the south. Most places were cloudy with just occasional clear spells.

Temperatures were generally around normal.

EXTREMES

Highest Maximum:
13.0 West Freugh, Wigtownshire
Lowest Maximum:
7.5 Aviemore, Inverness-Shire
Lowest Minimum:
-1.6 Strathallan, Perthshire (In Tayside Region)
Lowest Grass Minimum:
-7.7 Hawarden, Clwyd
Most Rain:
1.2 Wittering, Cambridgeshire
Most Sun:
8.6 St Mawgan, Cornwall

Crown Copyright 1999, All Rights Reserved

Wednesday 10 November 1999

DAILY CLIMATE DATA

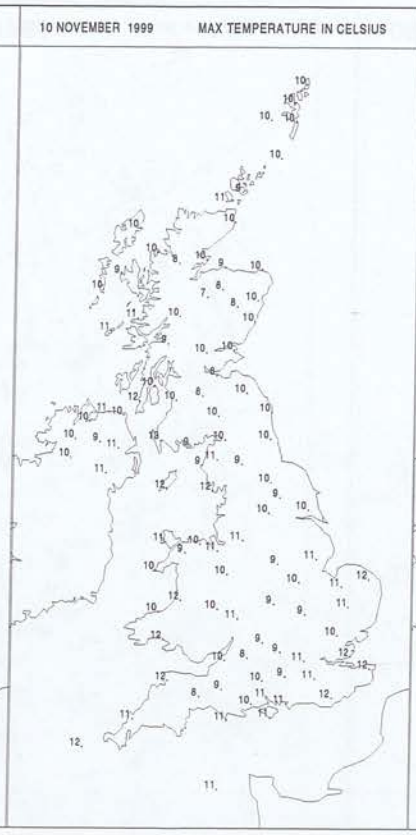

DAILY WEATHER SUMMARY

Crown Copyright 1999, All Rights Reserved

DAILY WEATHER SUMMARY

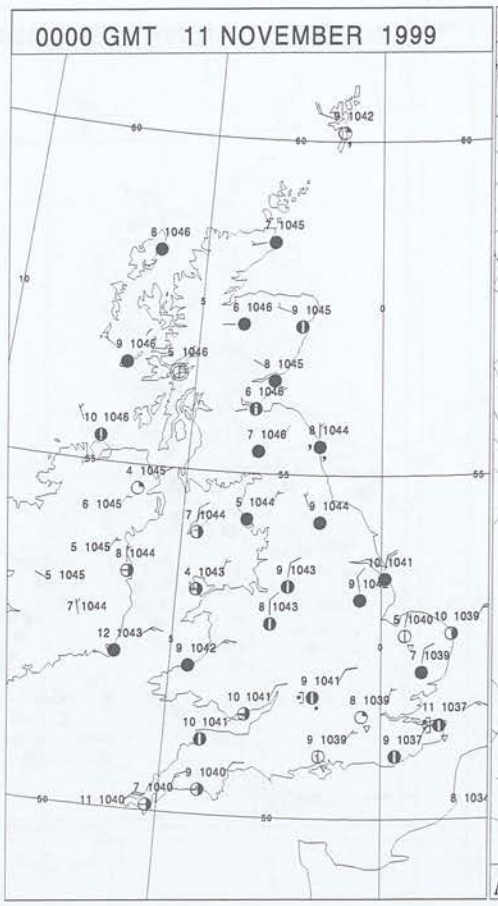

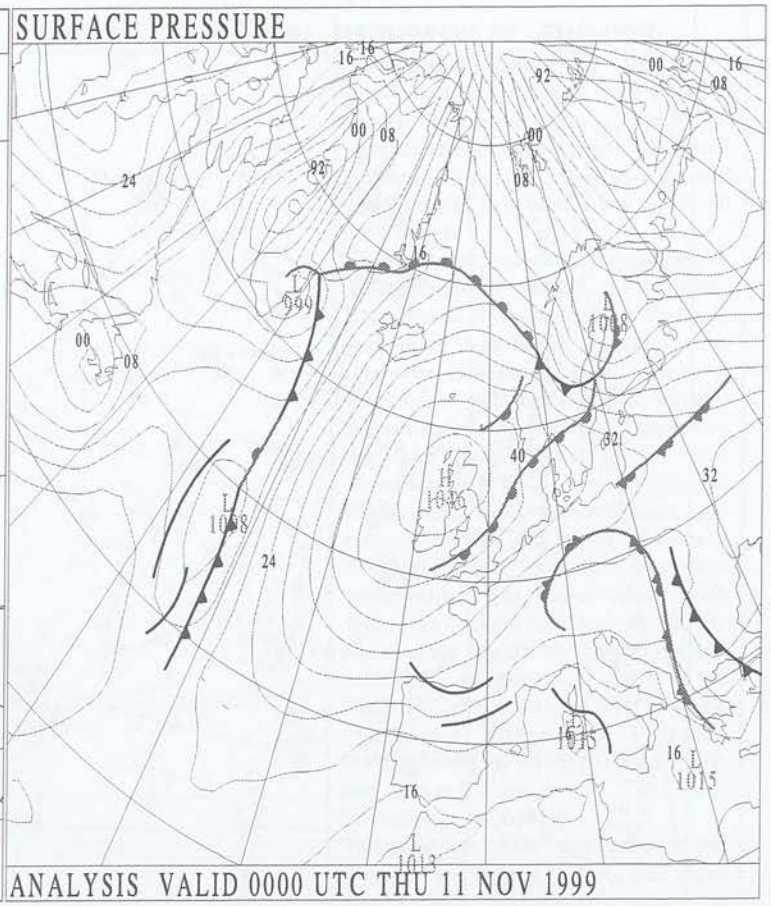

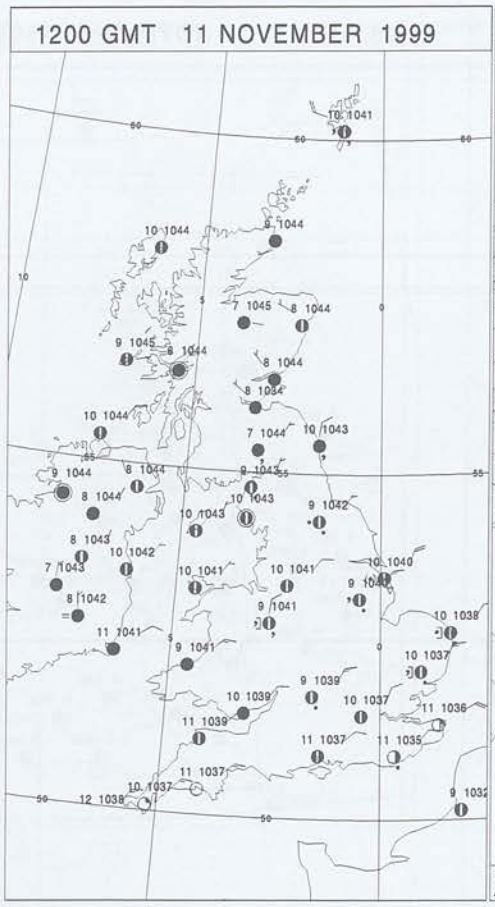

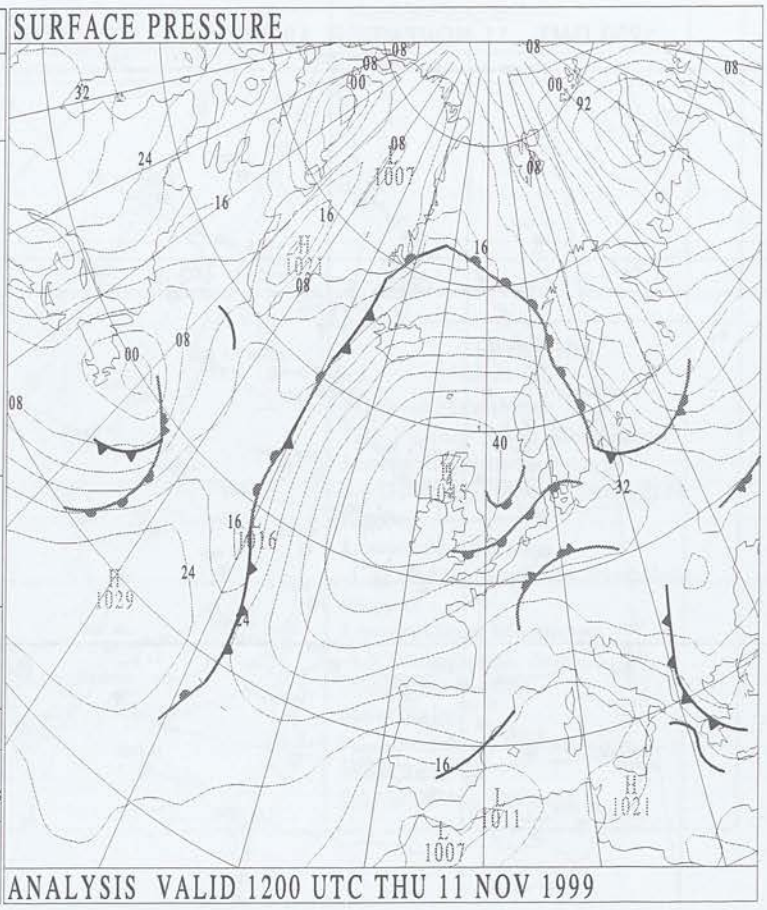

Crown Copyright 1999, All Rights Reserved

Thursday 11 November 1999

SURFACE REPORTS

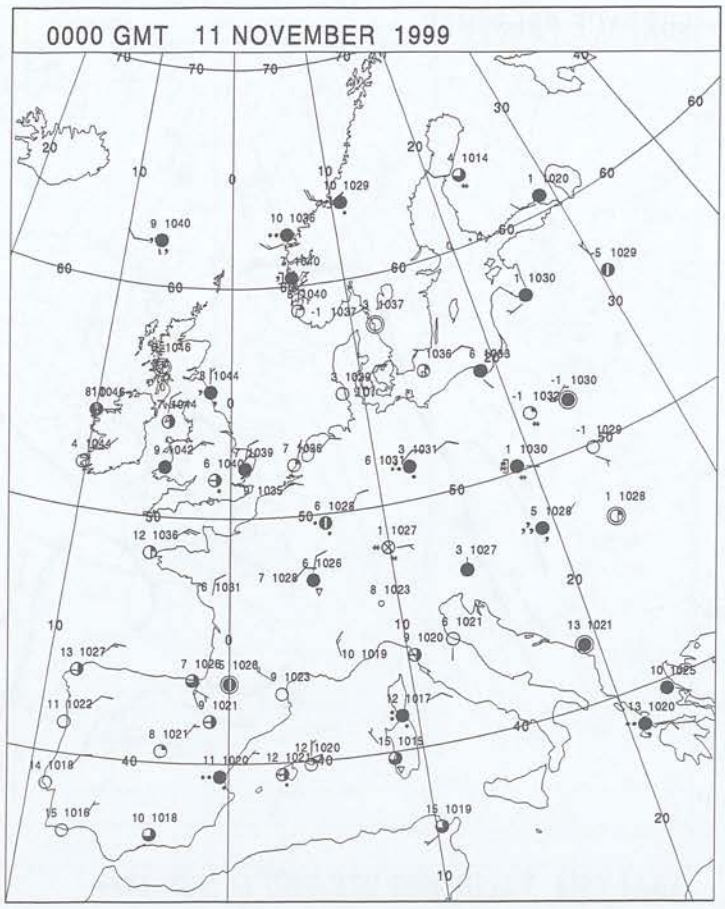

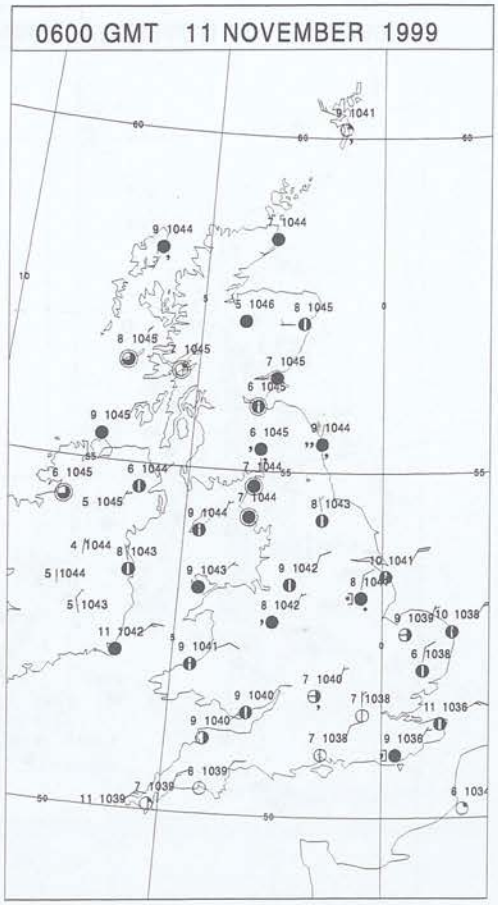

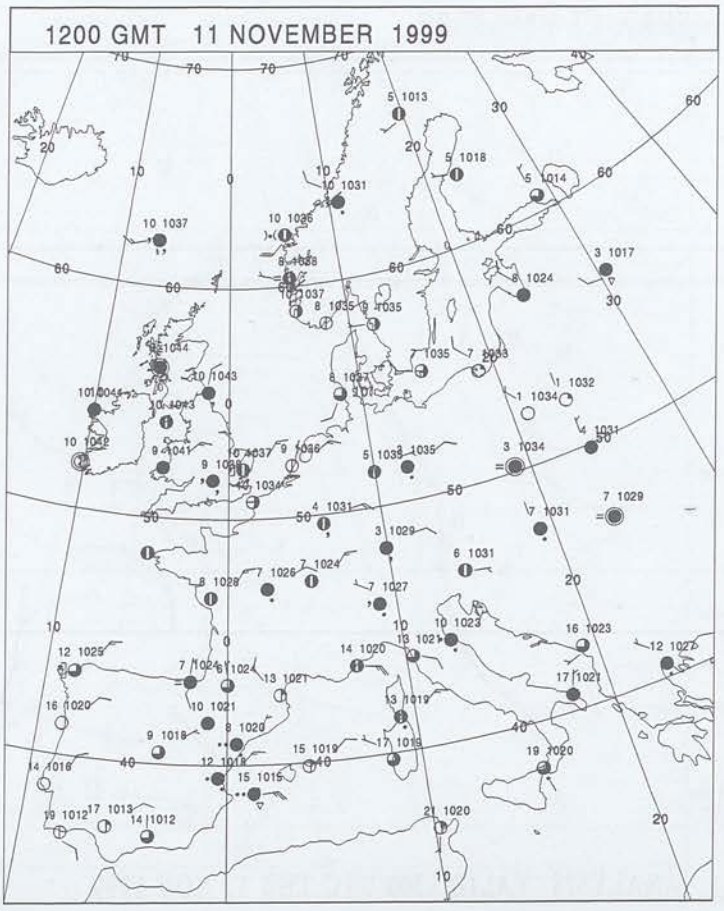

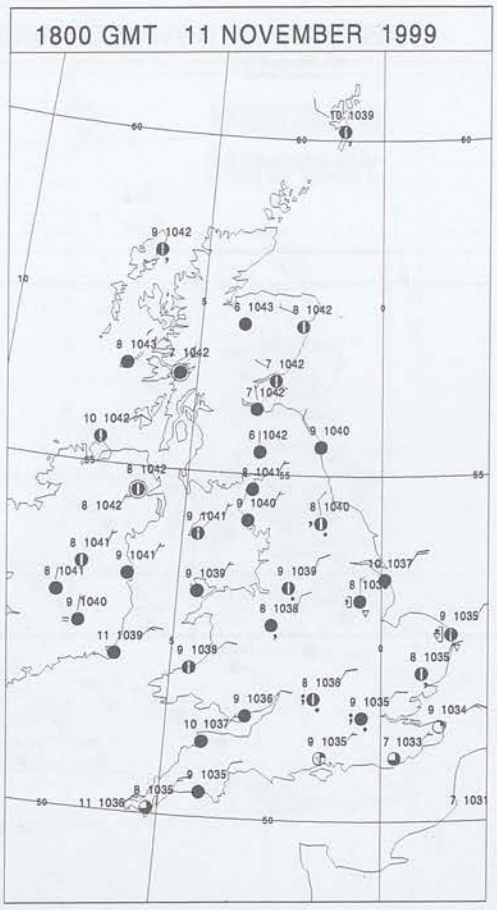

Crown Copyright 1999, All Rights Reserved

SIGNIFICANT WEATHER

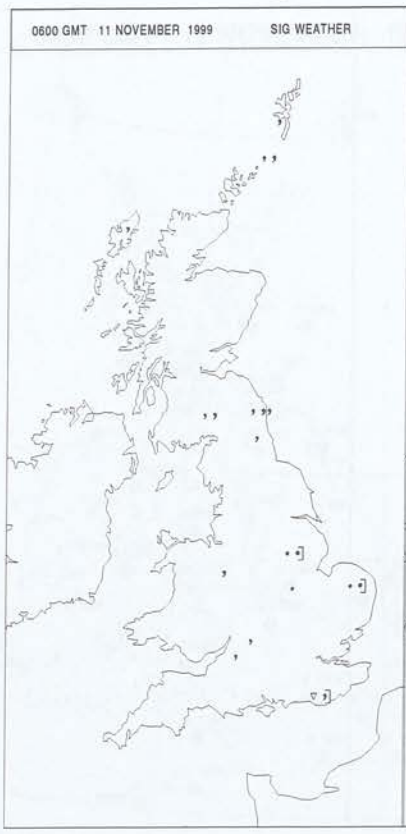

Summary of UK weather for Thursday 11 November 1999

Most parts of the UK had a rather cloudy but dry night. Patchy light rain/drizzle was reported in northwest Scotland, along the coast of northeast England and in a band from the Wash to Wiltshire.

The outbreaks of drizzly rain became more extensive during the morning over North Sea counties of England, and there was some drizzle in the northern isles and central parts of England as well, but much of western Britain and Northern Ireland remained dry but rather cloudy. By mid afternoon quite a few places in northern Scotland were reporting light rain or drizzle, and much of eastern England from North Yorkshire southwards was also dull with outbreaks of light rain and drizzle. By the evening the drizzly conditions had extended westwards across the Midlands reaching as far west as a line Flintshire to Somerset by 1800 and into Cornwall by 2100, parts of which had enjoyed a sunny day. There was little change by midnight.

Temperatures were generally below average by a degree or two, and there was a chilly northeasterly breeze in southeast England.

EXTREMES

Highest Maximum:
12.1 Thorney Island, West Sussex
Lowest Maximum:
5.4 Dalmally, Argyll (In Strathclyde Region)
Lowest Minimum:
-1.7 Dalmally, Argyll (In Strathclyde Region)
Lowest Grass Minimum:
-4.8 Machrihanish, Argyll (In Strathclyde Region)
Most Rain:
9.6 Cottesmore, Leicestershire
Most Sun:
7.0 Camborne, Cornwall

Crown Copyright 1999, All Rights Reserved

Thursday 11 November 1999

DAILY CLIMATE DATA

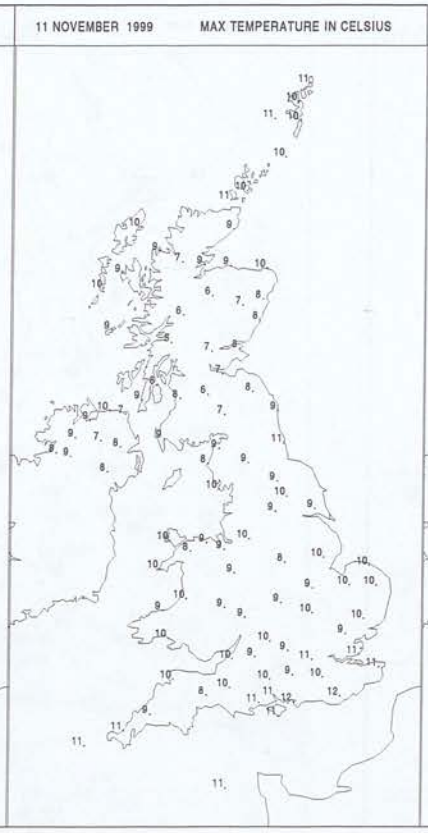

DAILY WEATHER SUMMARY

Crown Copyright 1999, All Rights Reserved

DAILY WEATHER SUMMARY

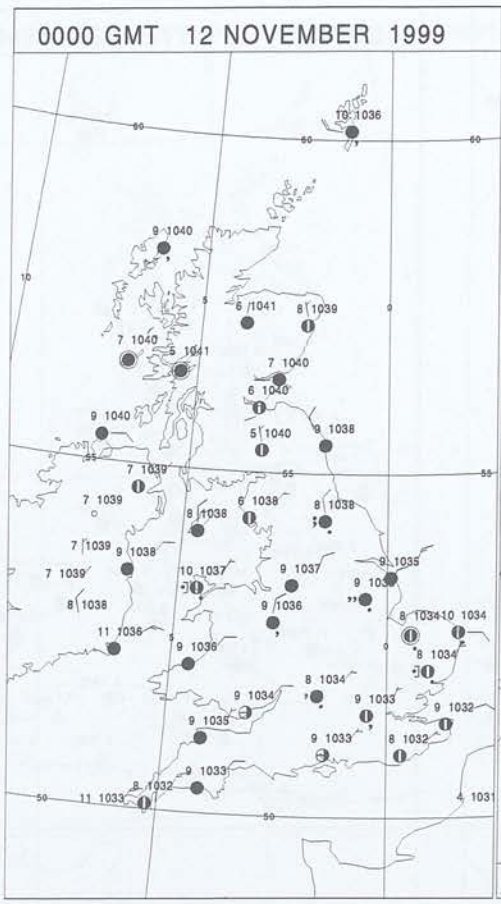

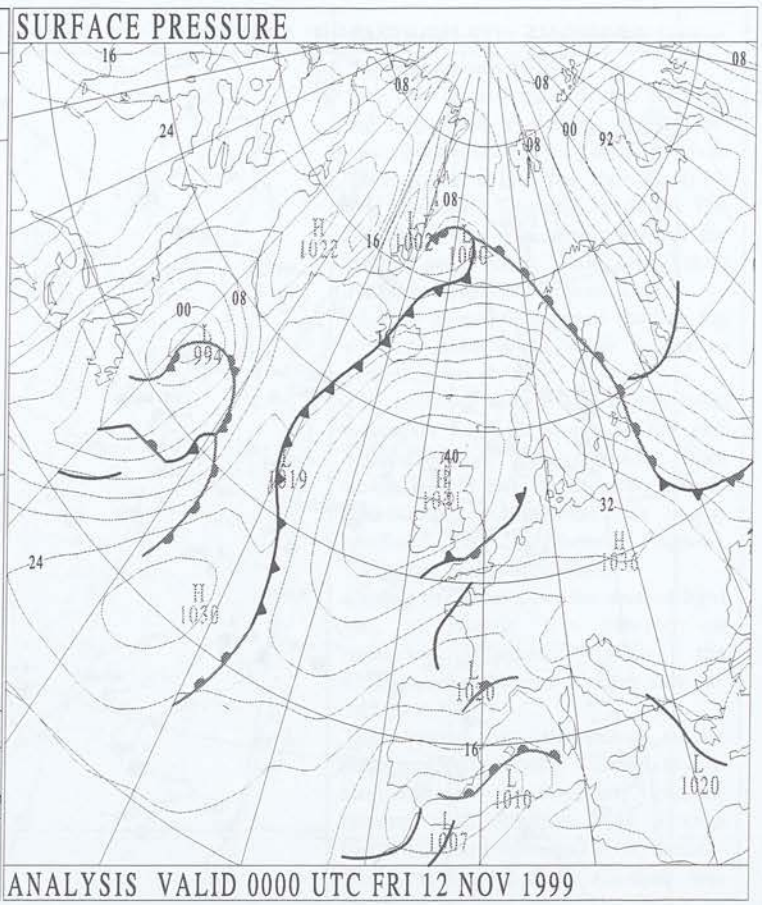

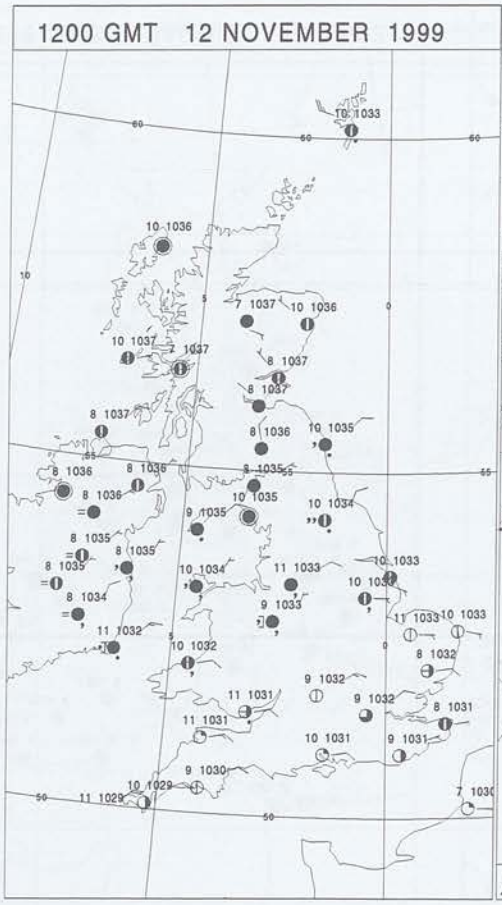

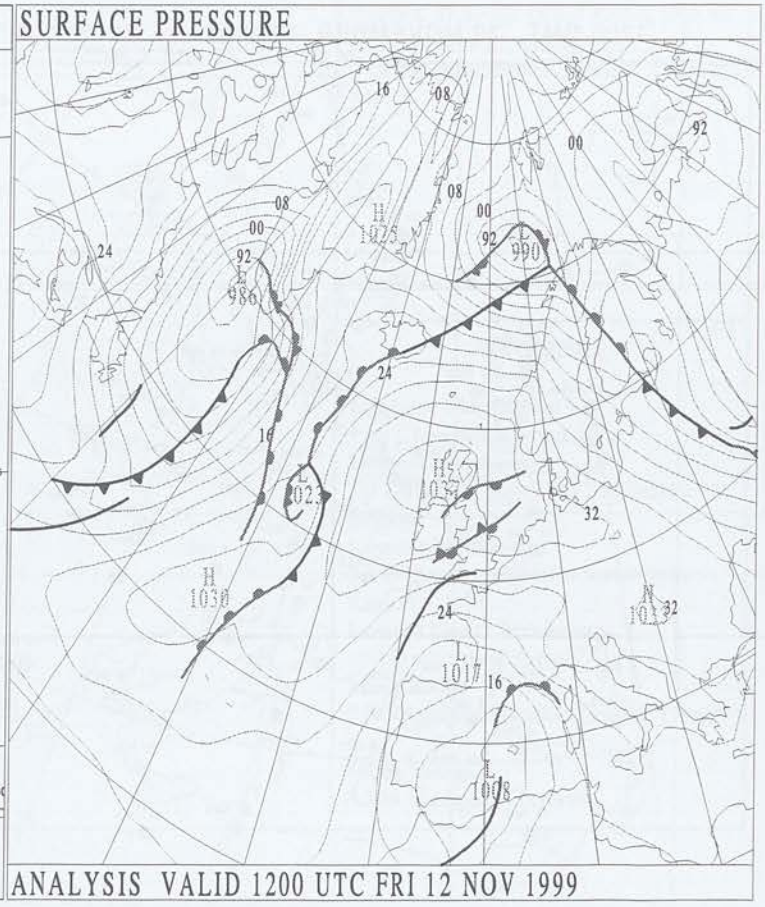

Crown Copyright 1999, All Rights Reserved

SURFACE REPORTS

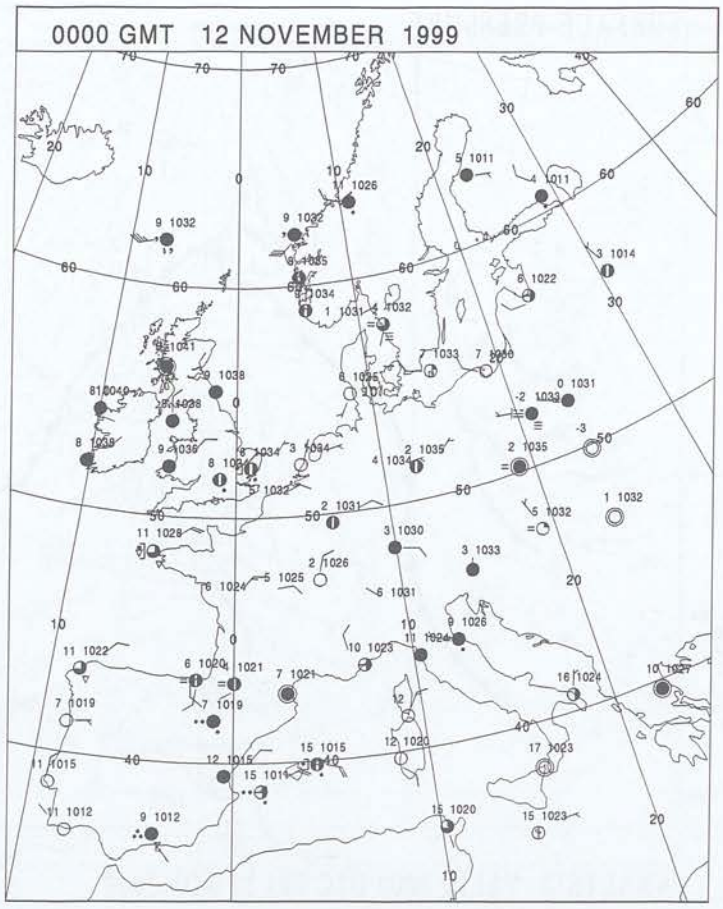

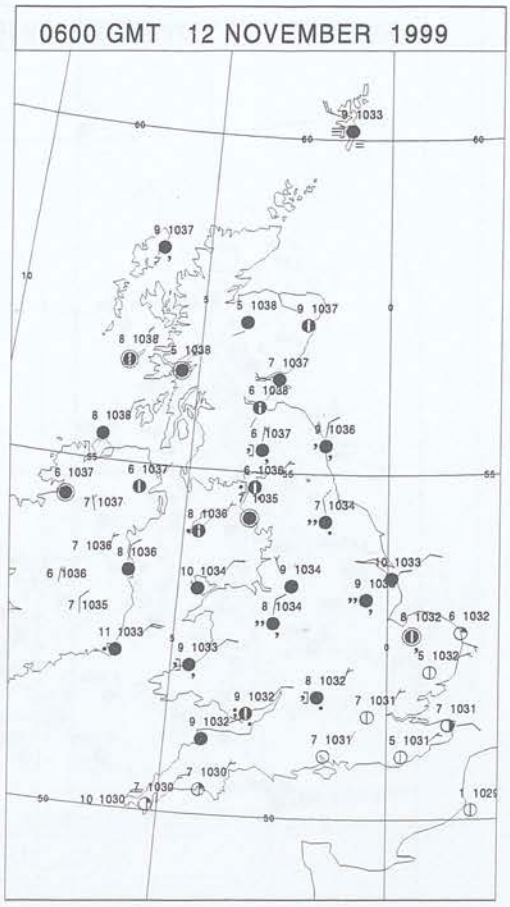

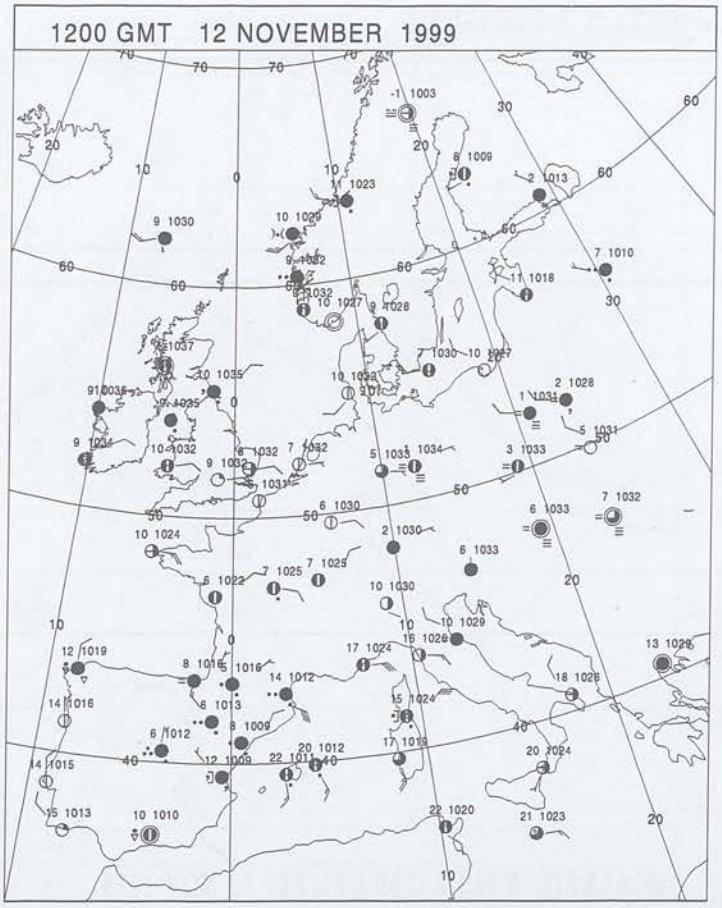

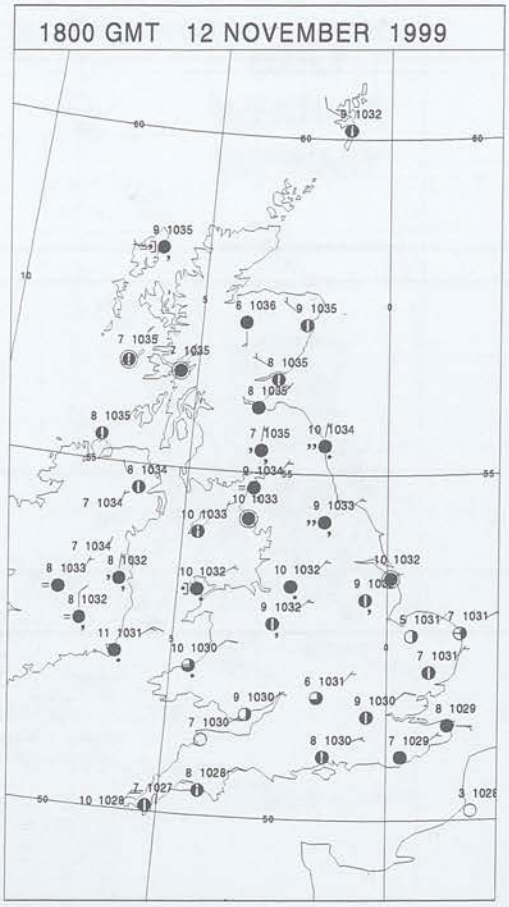

Crown Copyright 1999, All Rights Reserved

SIGNIFICANT WEATHER

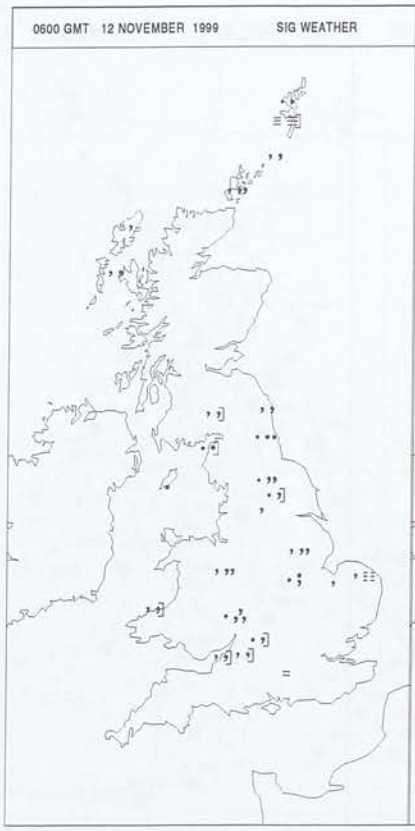

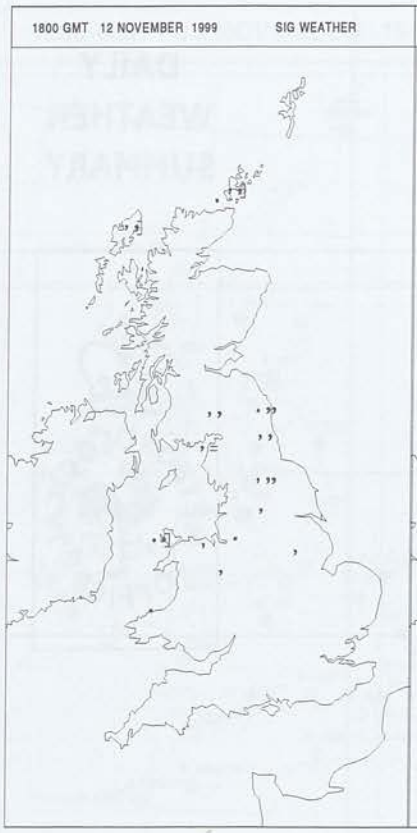

Summary of UK weather for Friday 12 November 1999

The day started with drizzle affecting the area from Yorkshire, through the east Midlands, down into Norfolk. This extended into the west Midlands and northeast England by dawn. The odd spot was also reported from the Bristol area, south Wales, the Outer Hebrides and the Northern Isles.

Around dawn widespread shallow fog formed from The Wash across to Wiltshire.

The morning saw drizzle persist from northeast England down to the east Midlands, with further reports from north Wales and the Northern Isles. By midday the drizzle was largely confined to northeast England, Yorkshire and North Wales.

During the afternoon the area of light rain or drizzle was centred on northeast England, while the Lancashire coast and Orkney saw the odd spot.

The evening saw little change to the parts reporting drizzle, although it now stretched into the Southern Uplands, Borders and Anglesey. Fog patches formed in parts of inland East Anglia.

The best of the day's sunshine was south of a line from The Wash to Cardiff, although cloud spread into the London area by midday.

Temperatures were normal in most places.

EXTREMES

Highest Maximum:
11.8 Chivenor, Devon
Lowest Maximum:
7.0 Dalmally, Argyll (In Strathclyde Region)
Lowest Minimum:
0.2 Dalmally, Argyll (In Strathclyde Region)
Lowest Grass Minimum:
-2.7 Honington, Suffolk
Most Rain:
2.0 Newcastle Weather Centre, Tyne & Wear
Most Sun:
8.3 St Mawgan, Cornwall

Crown Copyright 1999. All Rights Reserved

Friday 12 November 1999

DAILY CLIMATE DATA

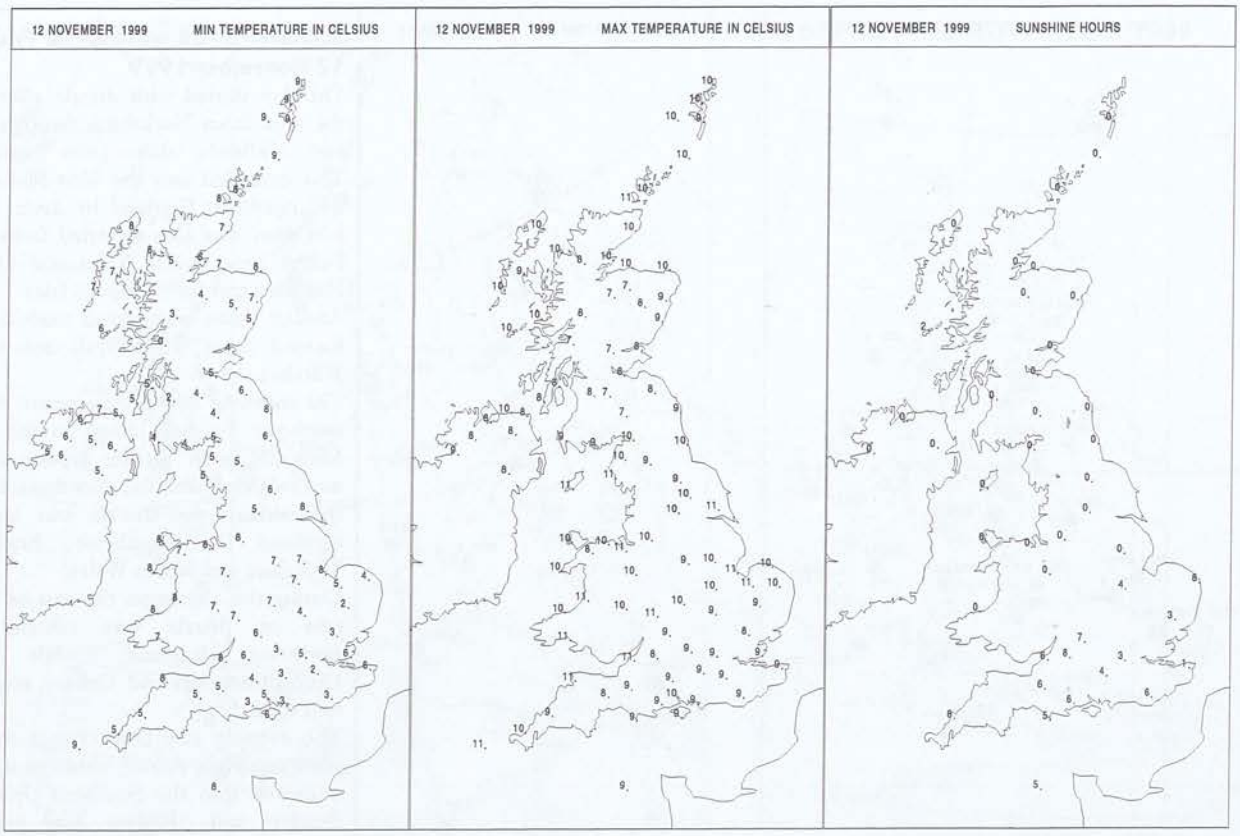

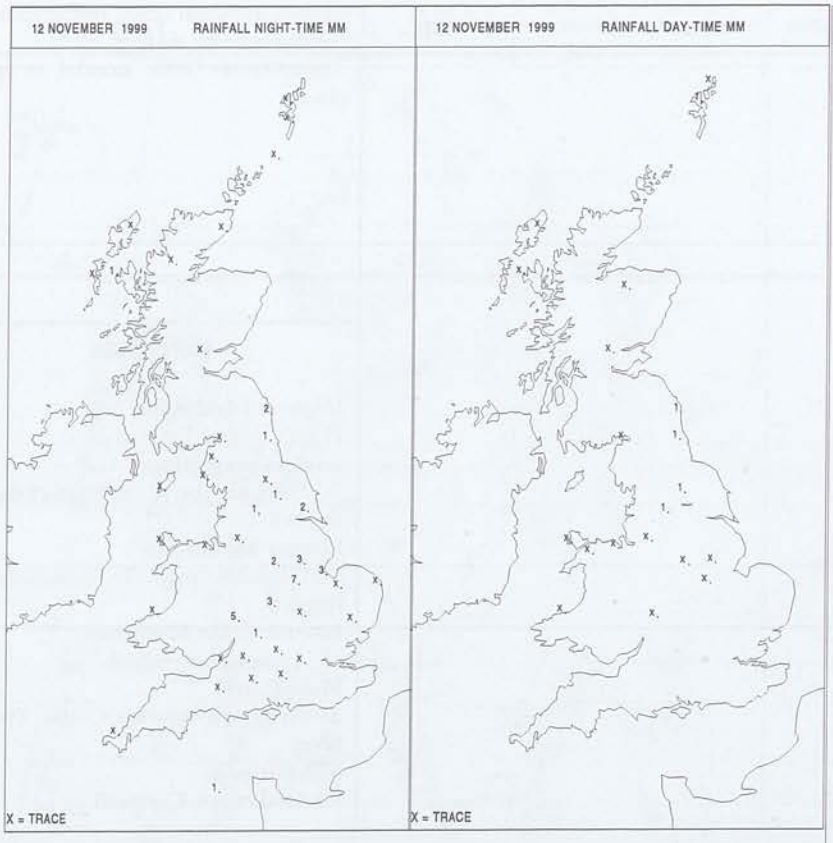

DAILY WEATHER SUMMARY

Crown Copyright 1999. All Rights Reserved

DAILY WEATHER SUMMARY

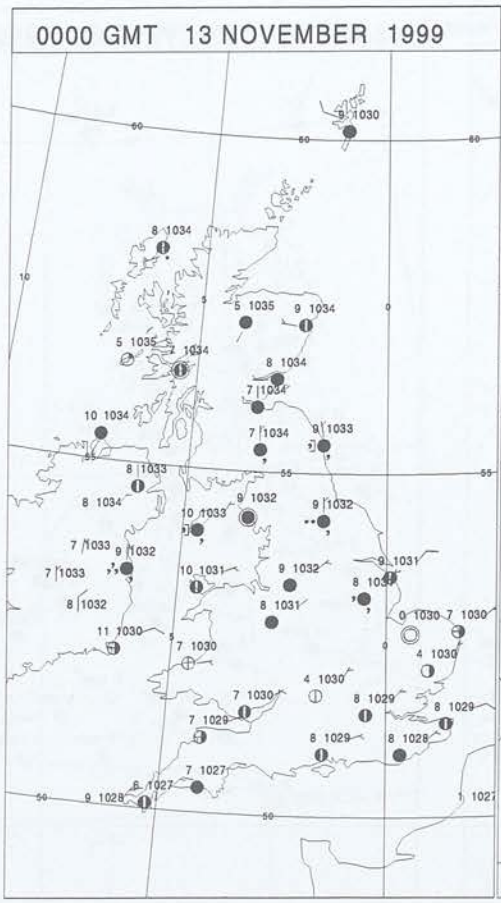

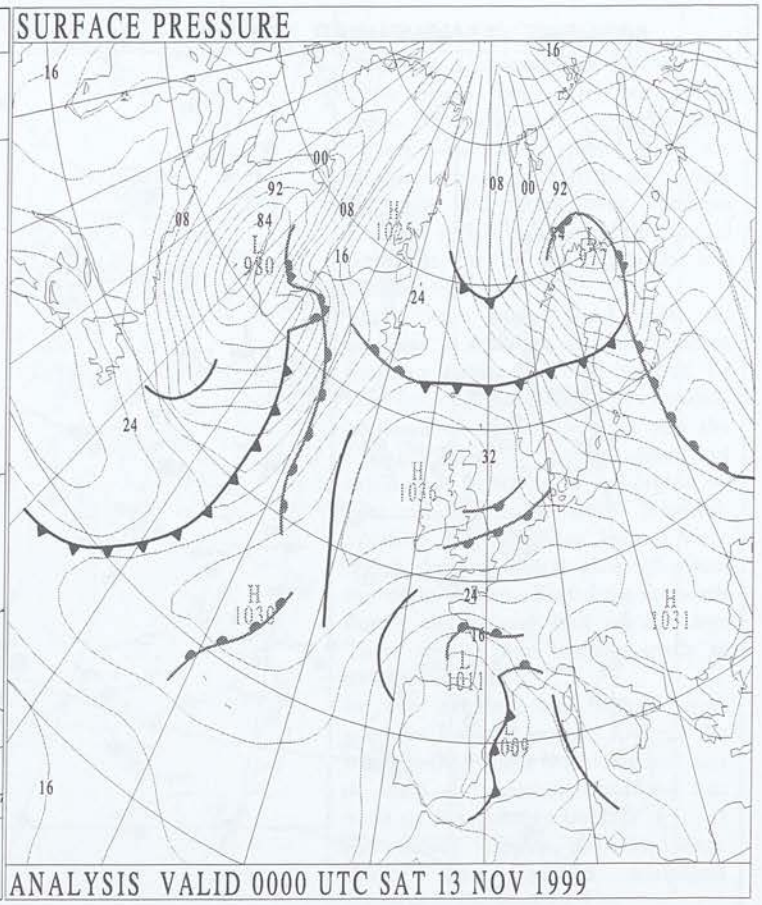

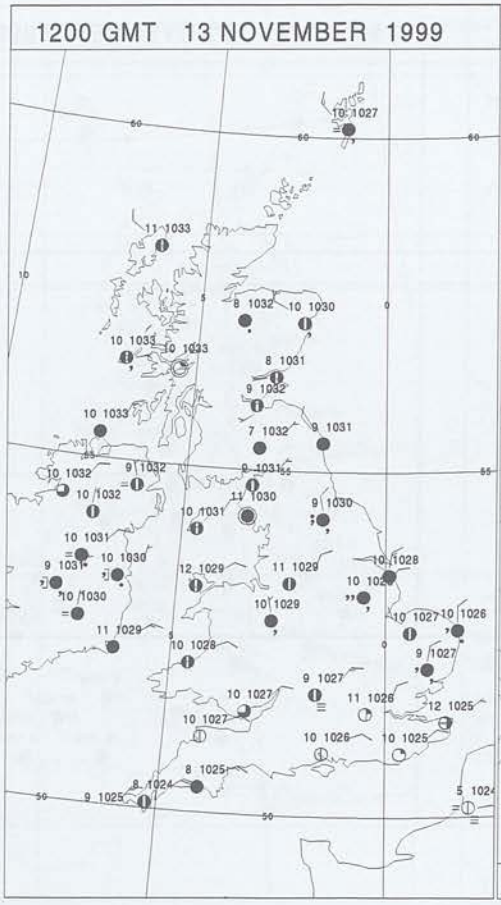

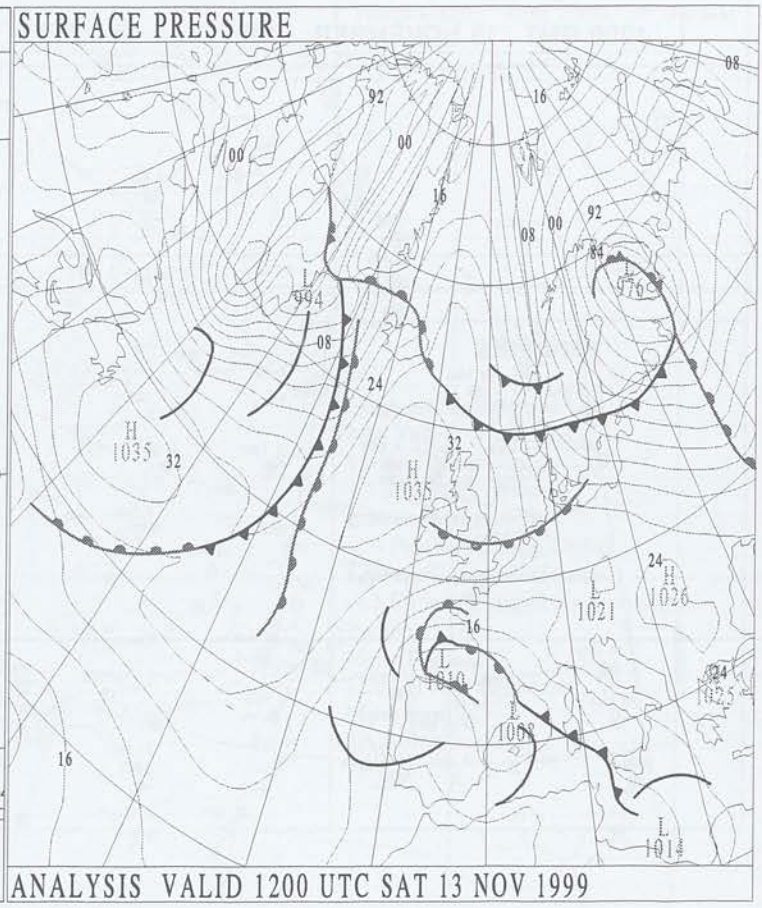

Crown Copyright 1999, All Rights Reserved

Saturday 13 November 1999

SURFACE REPORTS

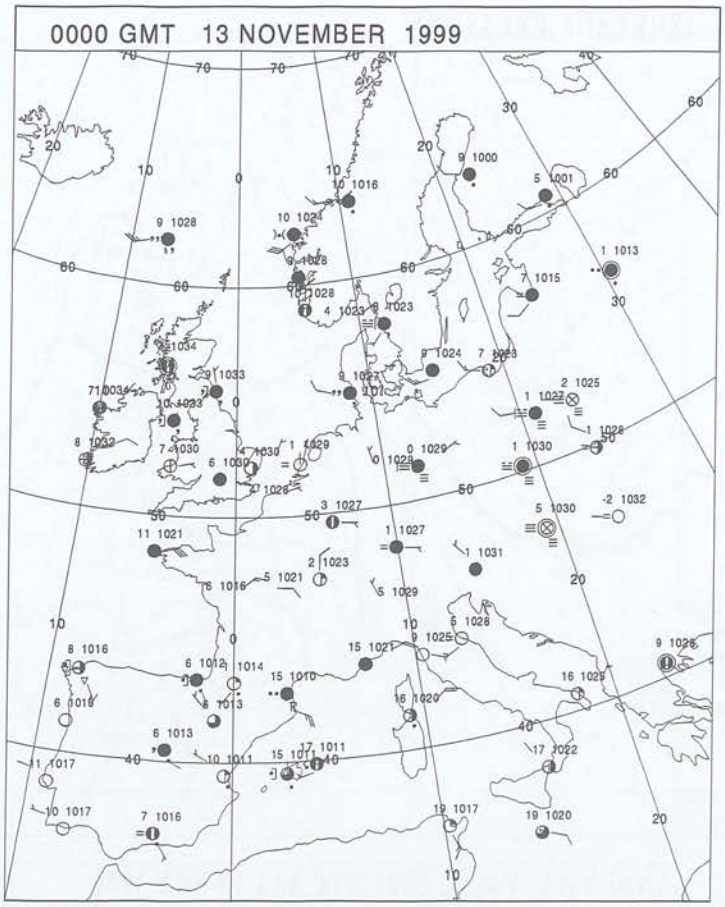

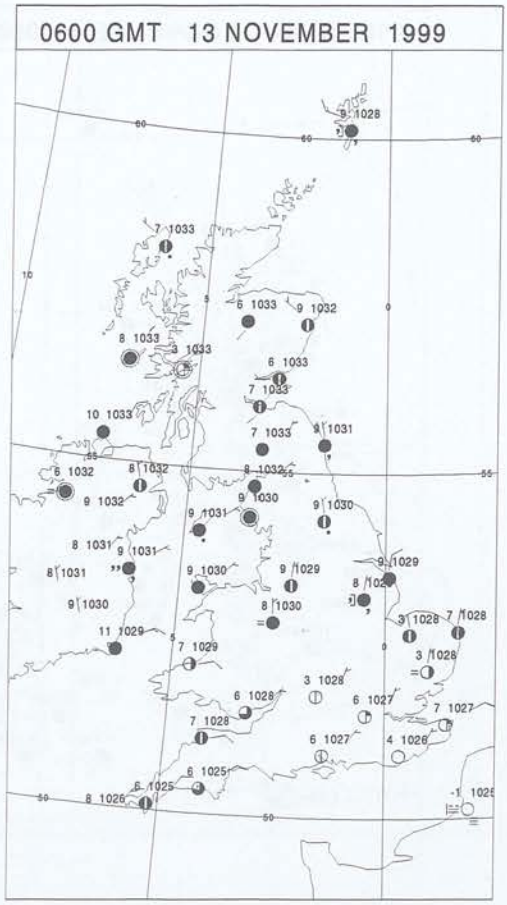

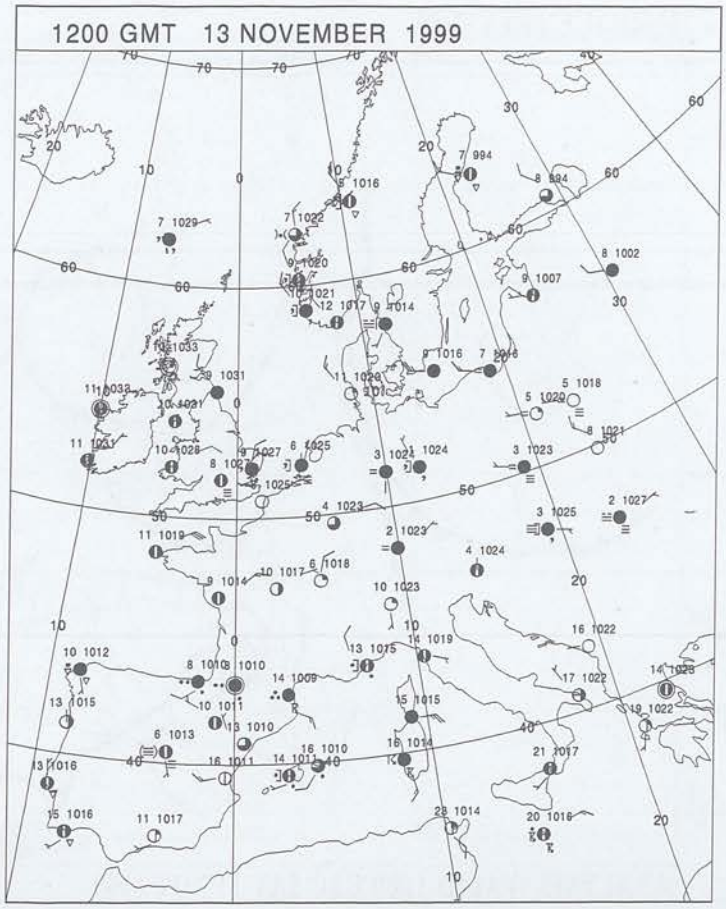

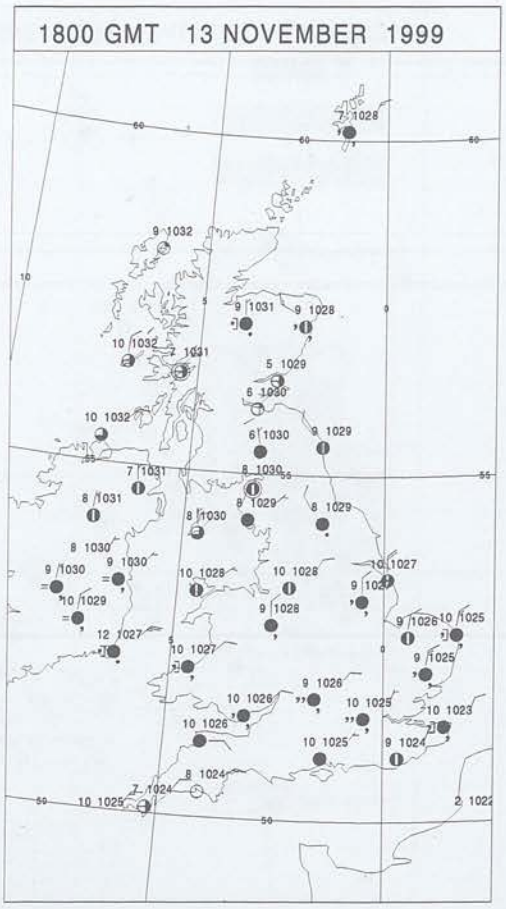

Crown Copyright 1999, All Rights Reserved

SIGNIFICANT WEATHER

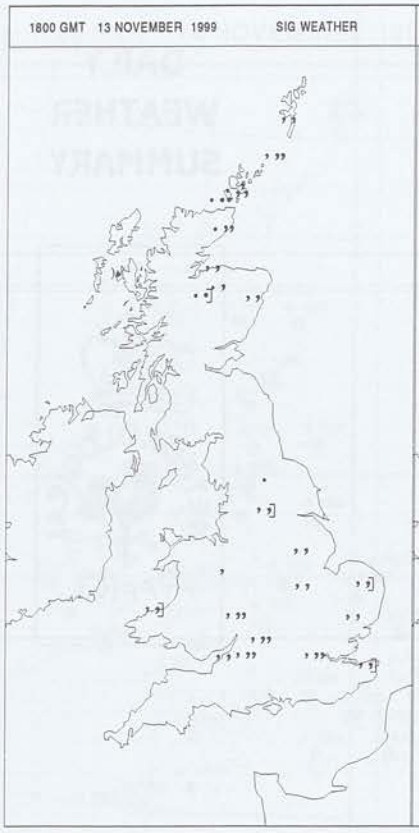

Summary of UK weather for Saturday 13 November 1999

Most places had a dry but cloudy night. By the end of the night some clearer skies had spread into the southeast corner. There was some light rain and drizzle over Northern England at first though and this drifted south as far as the Midlands and Norfolk by dawn.

There were some good spells of sunshine in southern and southeastern England during the morning but, by the afternoon, the sunshine was mainly confined to the south coast and the Channel Islands. Thicker cloud and drizzle was as far south as London by the evening. Northern England, Scotland and Northern Ireland were largely dry and cloudy although some outbreaks of rain affected the far north during the second half of the day. There were a few brighter spells in eastern Scotland.

In the evening, the drizzle over southern England pushed towards the south coast. There was still some rain in north and northeast Scotland but most of the country became dry. It was mostly cloudy too but some clearer skies reached northwest Scotland in the evening.

Temperatures were close to normal everywhere.

EXTREMES

Highest Maximum:
12.6 Valley, Gwynnedd
Lowest Maximum:
7.7 Saughall, Ayrshire
Lowest Minimum:
-2.0 Pembrey Sands, Dyfed
Lowest Grass Minimum:
-4.5 Dalmally, Argyll (In Strathclyde Region)
Most Rain:
12.6 Lybster, Caithness
Most Sun:
7.9 Hurn, Dorset

Crown Copyright 1999. All Rights Reserved

Saturday 13 November 1999

DAILY CLIMATE DATA

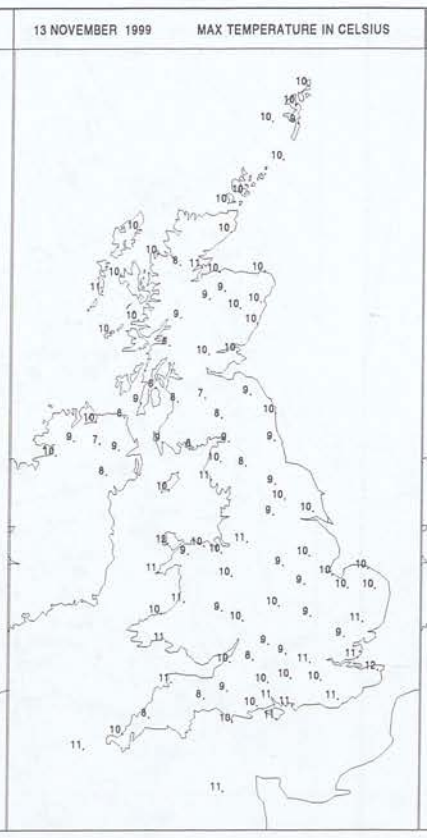

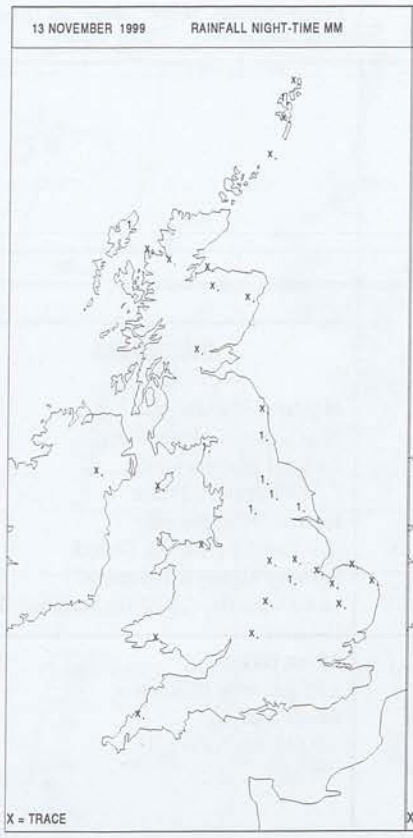

DAILY WEATHER SUMMARY

Crown Copyright 1999. All Rights Reserved

DAILY WEATHER SUMMARY

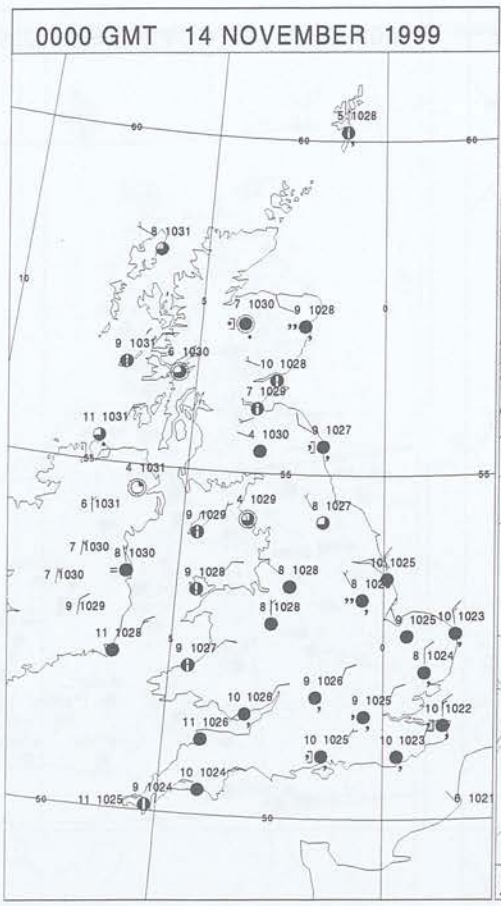

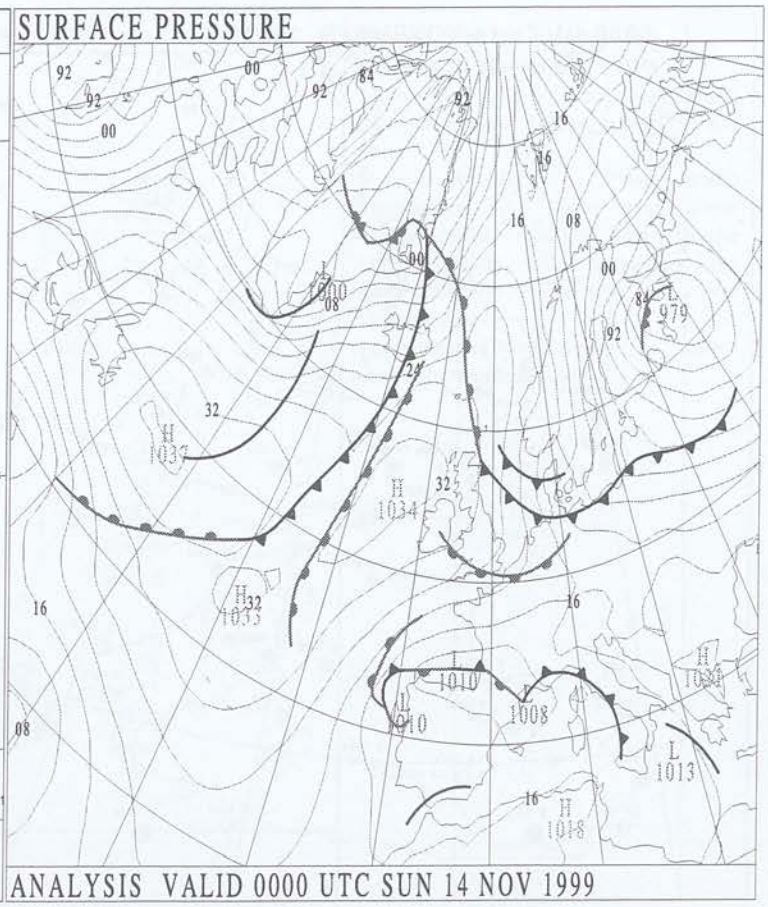

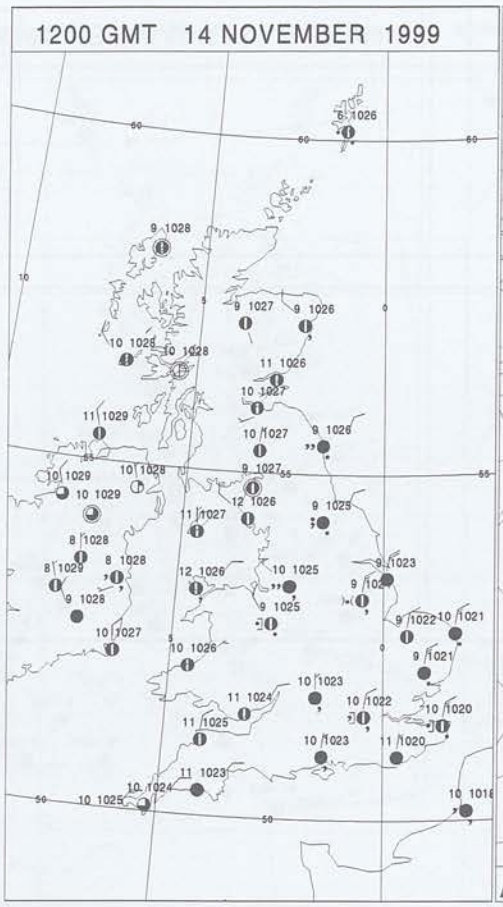

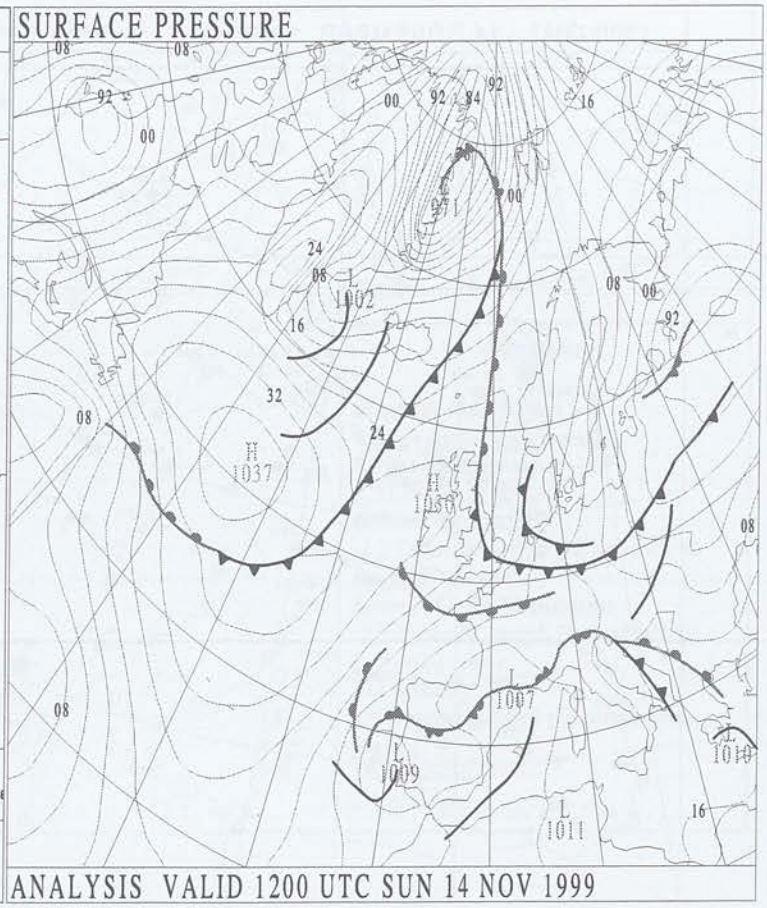

Crown Copyright 1999, All Rights Reserved

SURFACE REPORTS

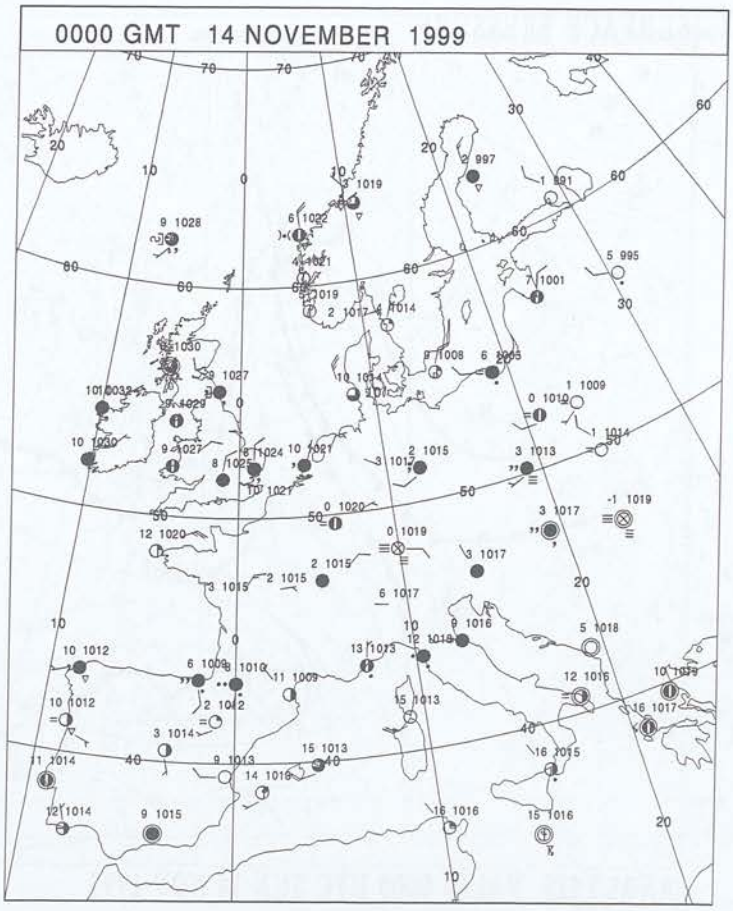

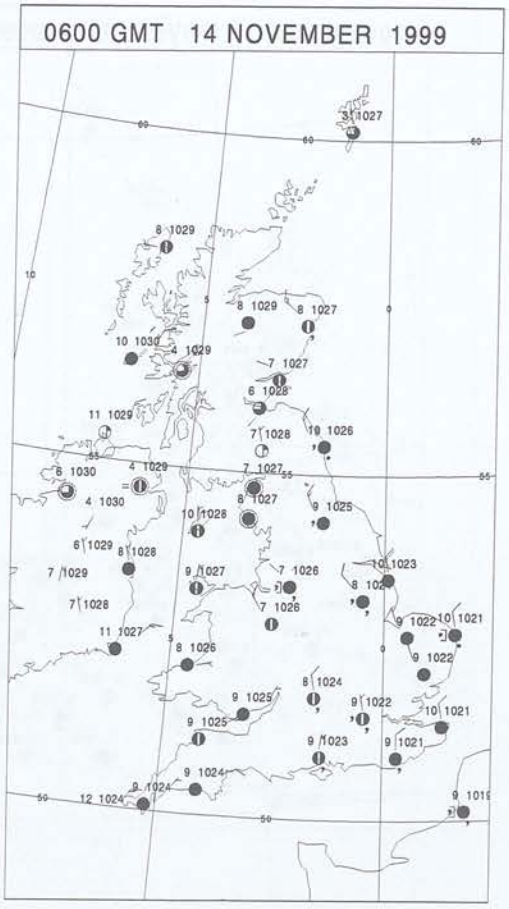

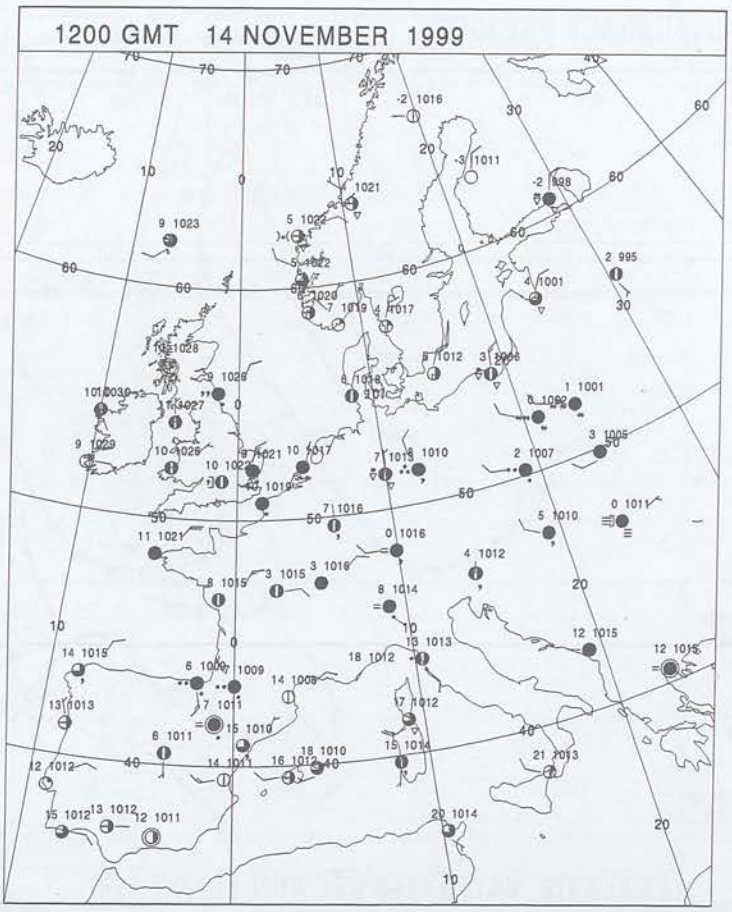

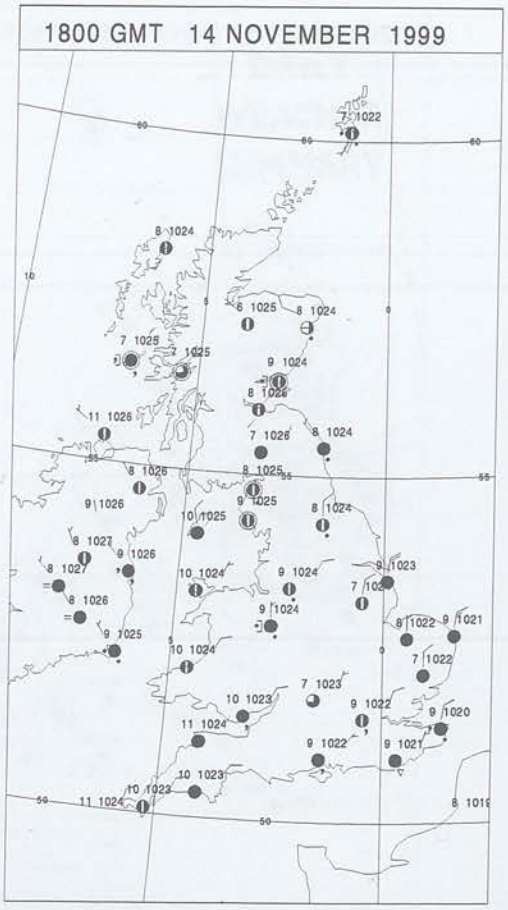

Crown Copyright 1999, All Rights Reserved

SIGNIFICANT WEATHER

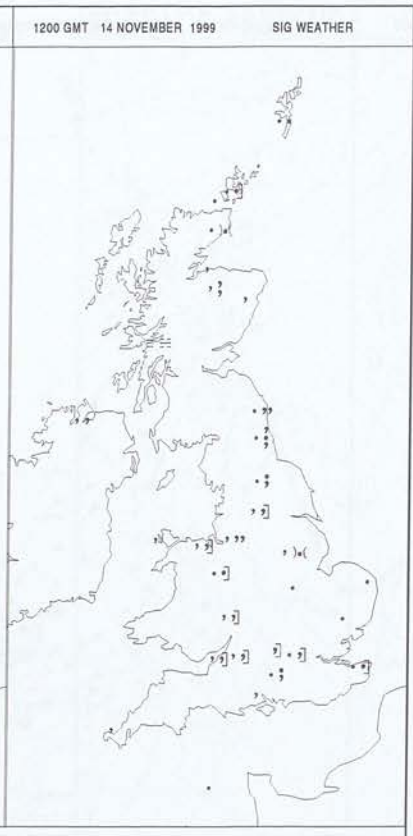

Summary of UK weather for Sunday 14 November 1999

Most places had a cloudy, mild night; there was some drizzle, mainly in the east.

It was a cloudy day, too, nearly everywhere, and there was some further drizzle; this fell mainly in the east and north, and a few areas here were quite wet. There were just a few brighter spots.

Temperatures were near or rather above the seasonal normal.

EXTREMES

Highest Maximum:
12.4 St Angelo, Fermanagh
Lowest Maximum:
8.3 Lerwick, Shetland
Lowest Minimum:
-1.2 Dalmally, Argyll (In Strathclyde Region)
Lowest Grass Minimum:
-2.9 Dalmally, Argyll (In Strathclyde Region)
Most Rain:
9.4 Dalmally, Argyll (In Strathclyde Region)
Most Sun:
2.9 Aldergrove, Antrim

Crown Copyright 1999. All Rights Reserved

Sunday 14 November 1999

DAILY CLIMATE DATA

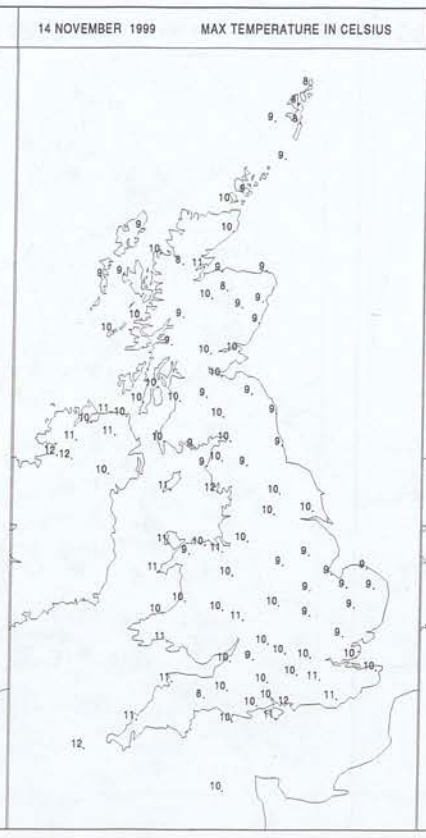

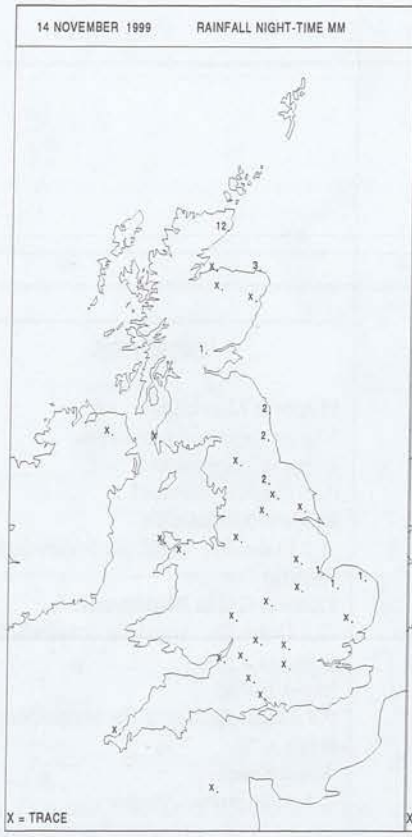

DAILY WEATHER SUMMARY

Crown Copyright 1999, All Rights Reserved

DAILY WEATHER SUMMARY

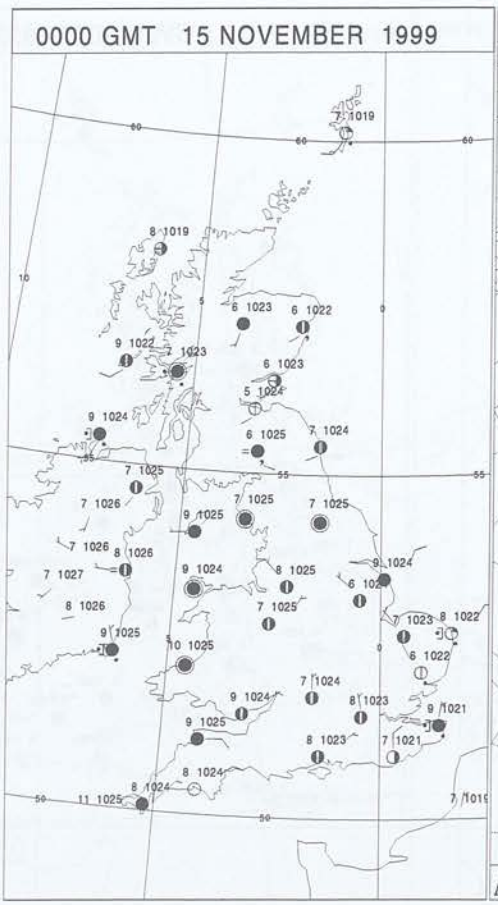

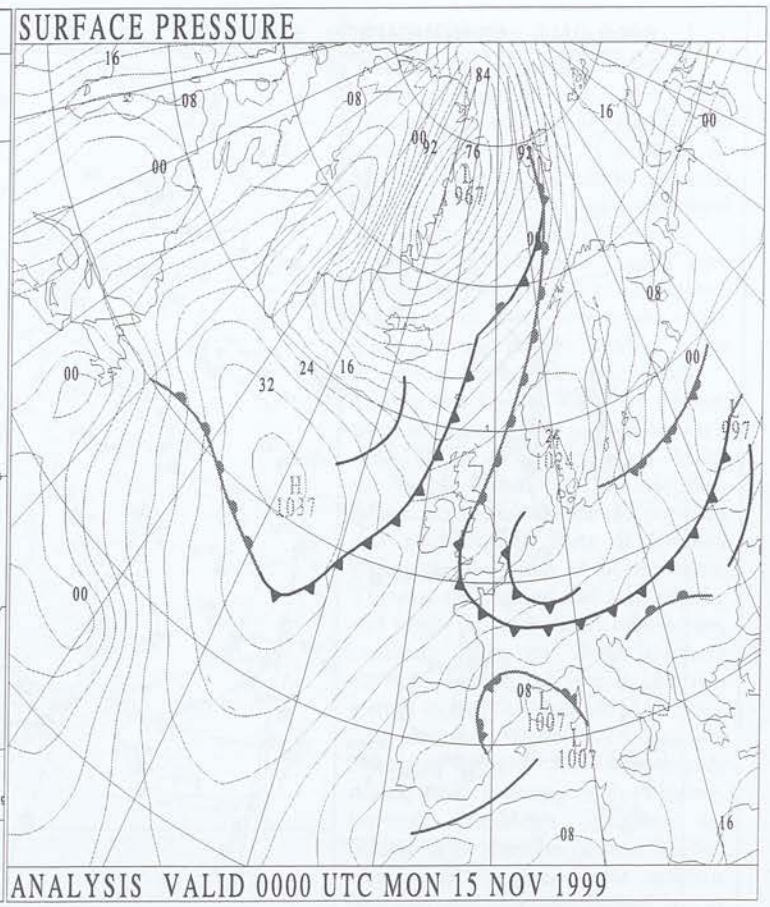

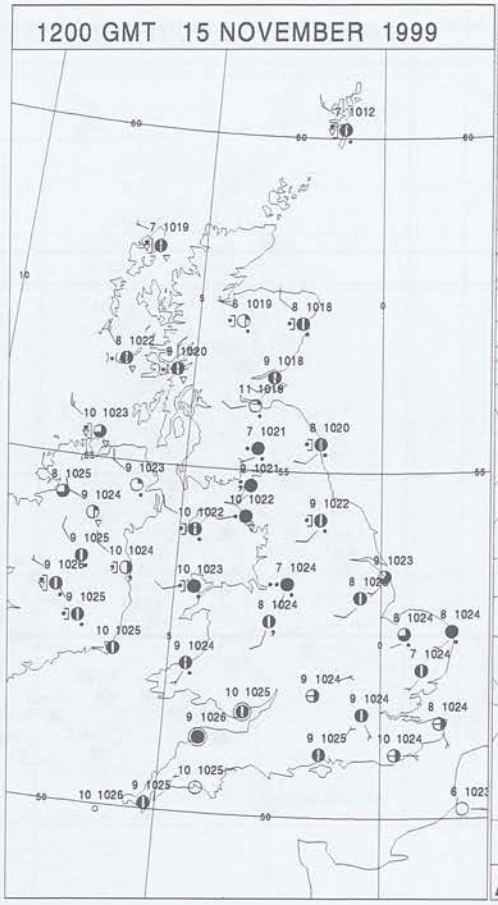

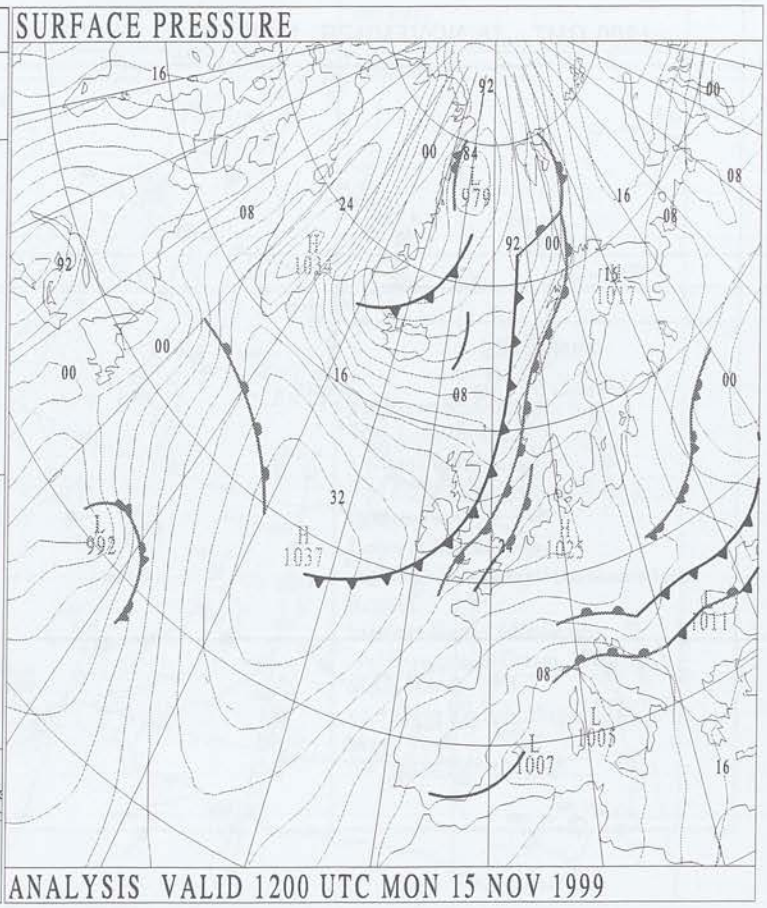

Crown Copyright 1999, All Rights Reserved

SURFACE REPORTS

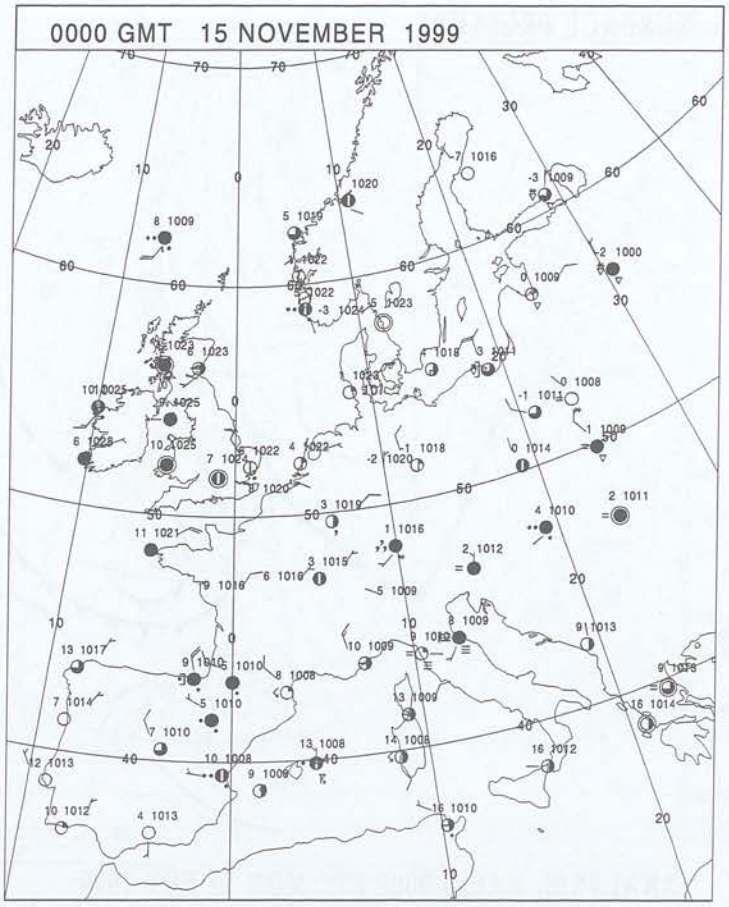

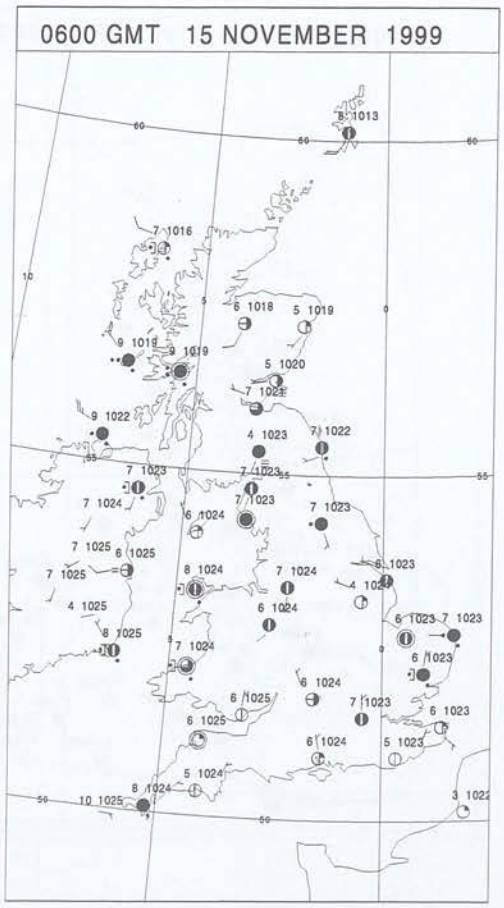

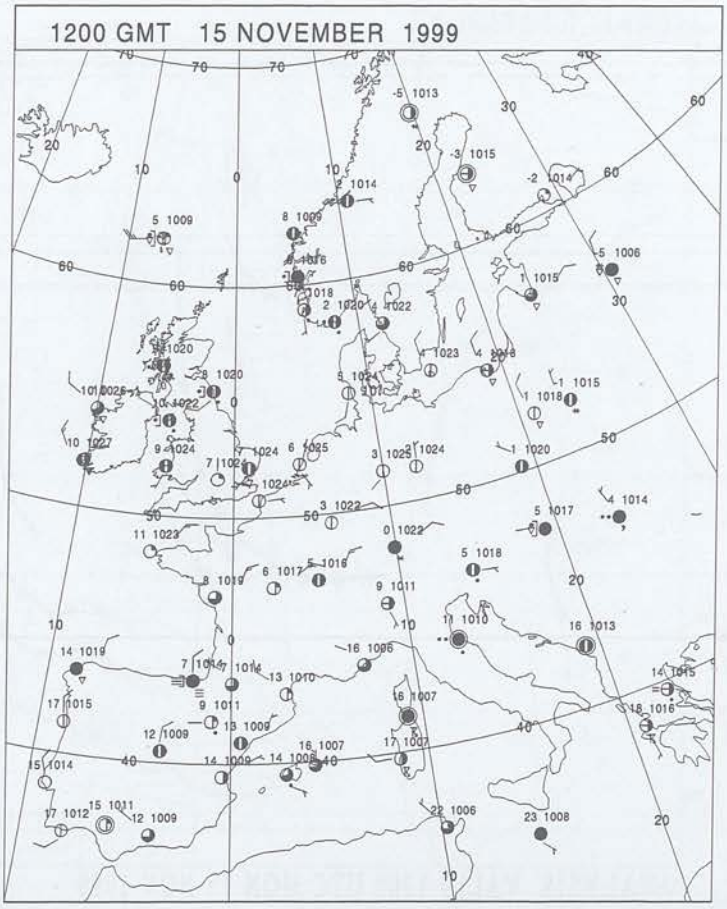

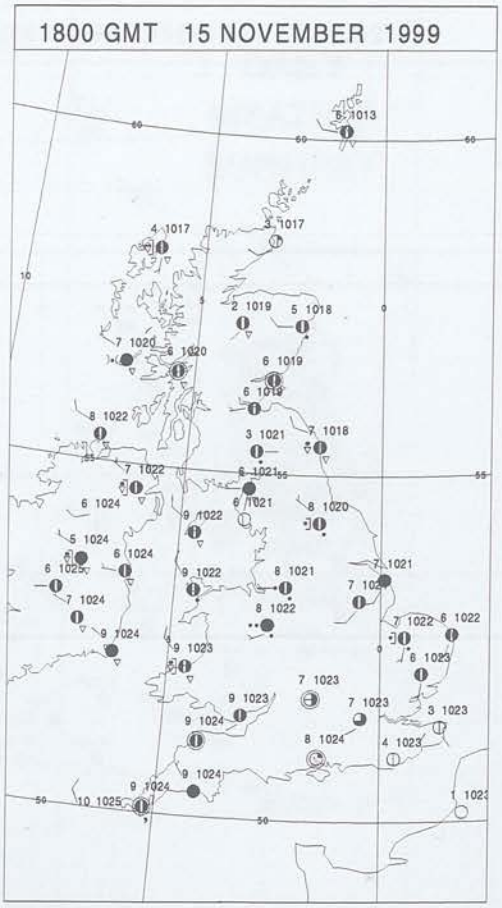

Crown Copyright 1999, All Rights Reserved

SIGNIFICANT WEATHER

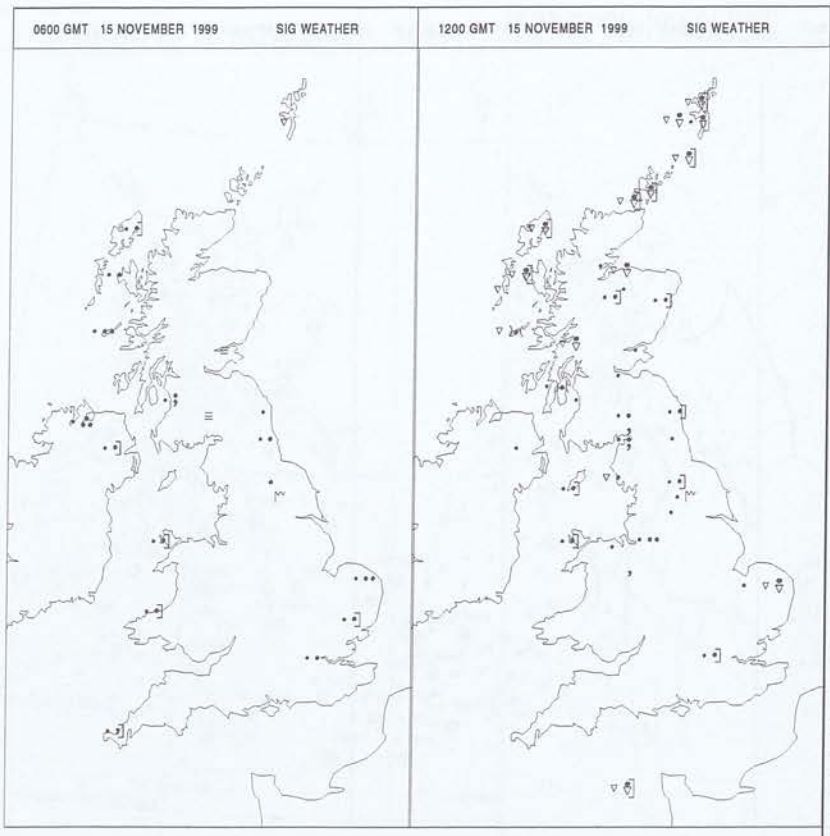

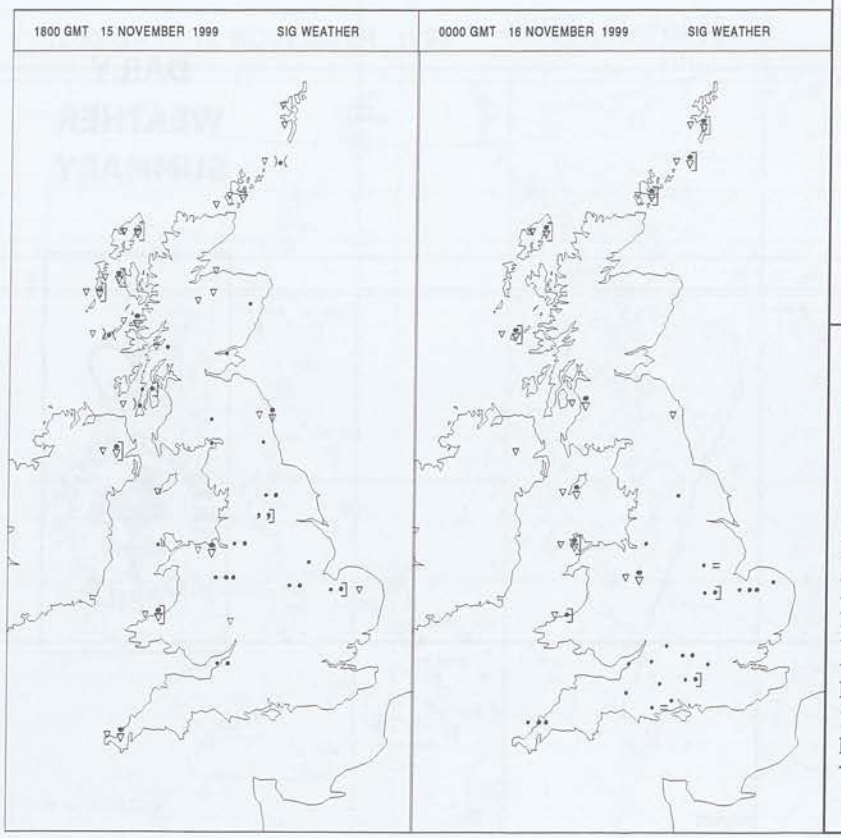

Summary of UK weather for Monday 15 November 1999

Much of England and Wales had a cloudy night with patchy drizzle. Some clear spells were also evident, chiefly across southeast and central southern England. Later in the night, rain edged into westernmost parts of Wales.

Scotland and Northern Ireland were dry initially, but a band of rain moved into western parts later in the night. The rain was locally heavy in the northwest, but lighter further south.

During the day, the rain over western parts of Wales largely petered out for a time, before developing again during the early afternoon. The rain then edged across the Midlands, northern and southwestern parts of England during the remainder of the afternoon. The rest of England had a largely dry and bright day with plenty of sunshine, especially over the more southern counties. During the evening, the rain started to edge across these parts too.

The rain over western Scotland and Northern Ireland pushed eastwards during the morning with brighter, showery conditions following on behind. The showers became heavier and more frequent over western Scotland and Northern Ireland late in the day.

The temperatures were mostly near normal.

EXTREMES

Highest Maximum:
12.0 Jersey Airport, Jersey
Lowest Maximum:
6.5 Loch Glascarnoch, Ross & Cromarty
Lowest Minimum:
-1.0 Dalmally, Argyll (In Strathclyde Region)
Lowest Grass Minimum:
-4.0 Boscombe Down, Wiltshire
Most Rain:
12.8 West Freugh, Wigtownshire
Most Sun:
7.7 Lyneham, Wiltshire

Crown Copyright 1999, All Rights Reserved

Monday 15 November 1999

DAILY CLIMATE DATA

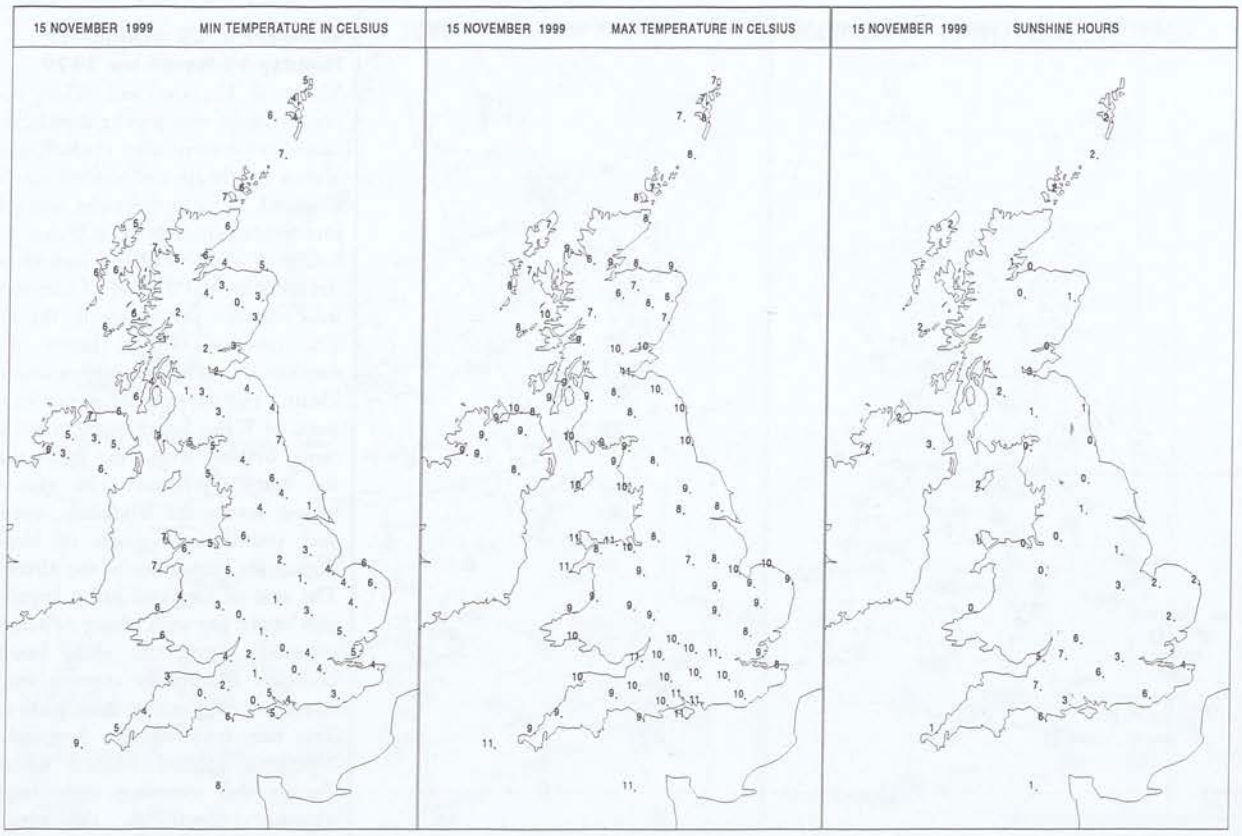

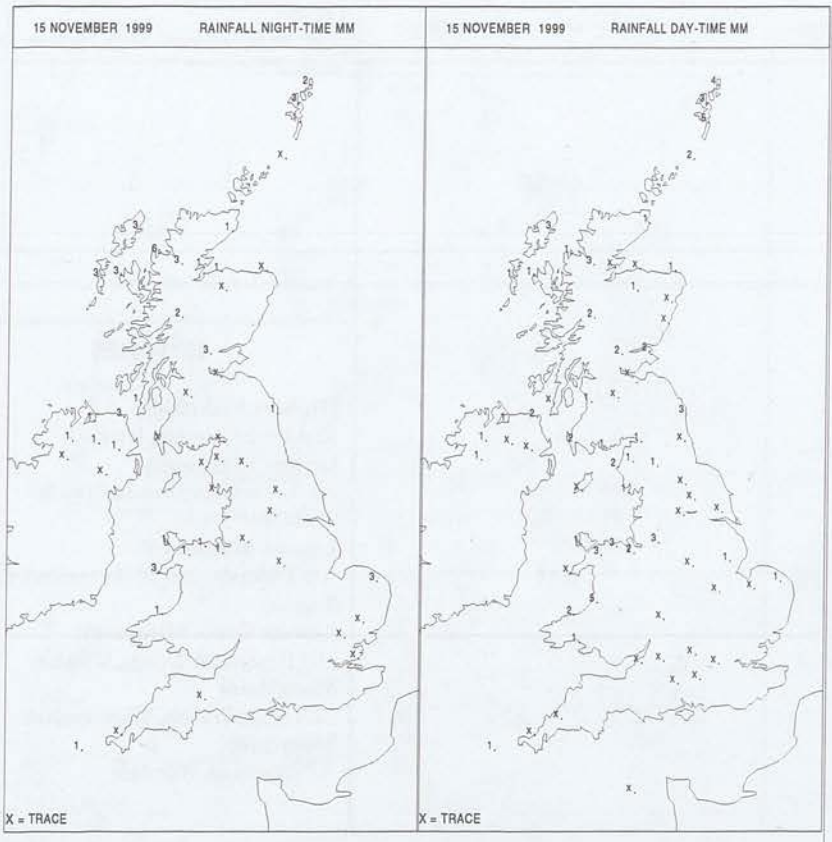

DAILY WEATHER SUMMARY

Crown Copyright 1999, All Rights Reserved

DAILY WEATHER SUMMARY

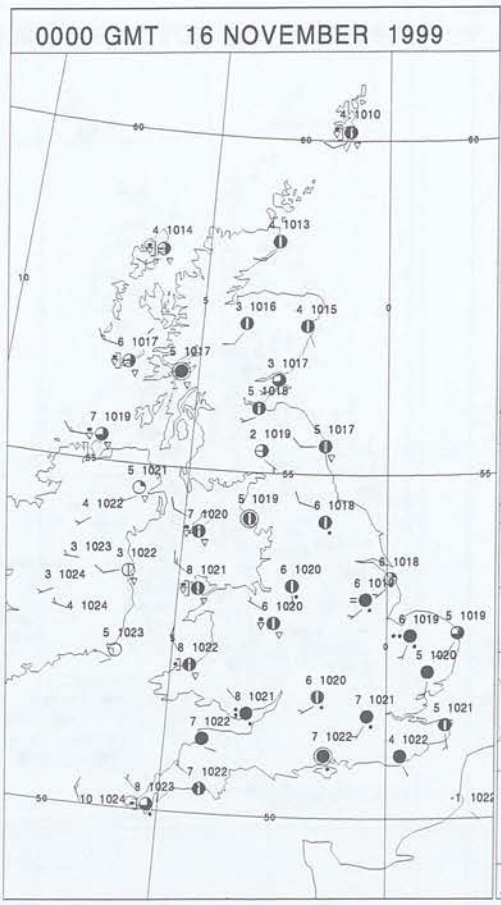

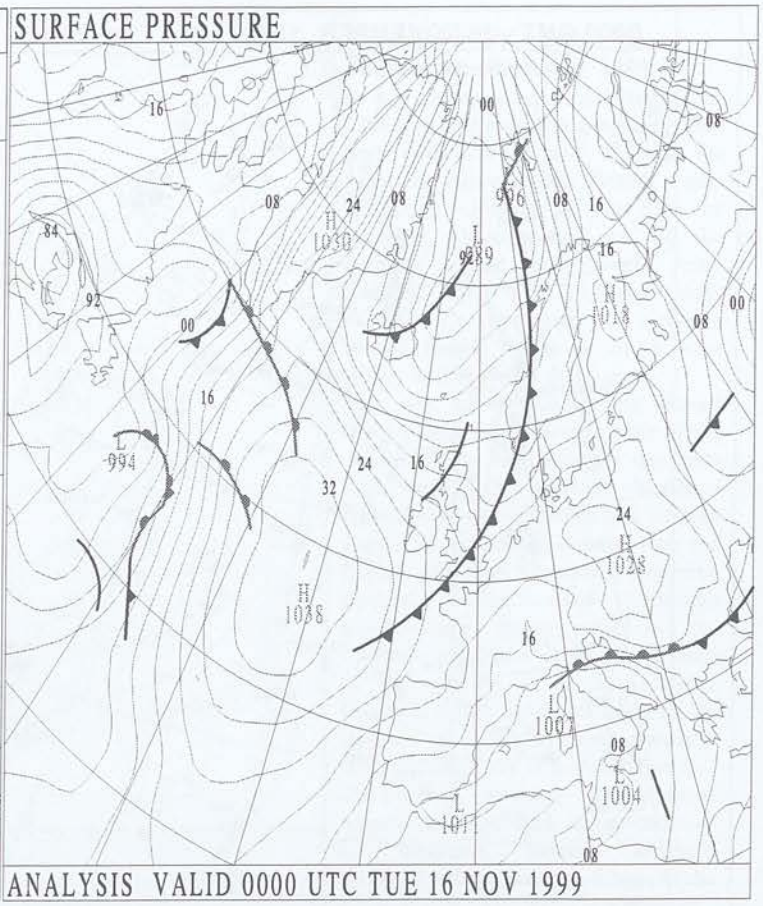

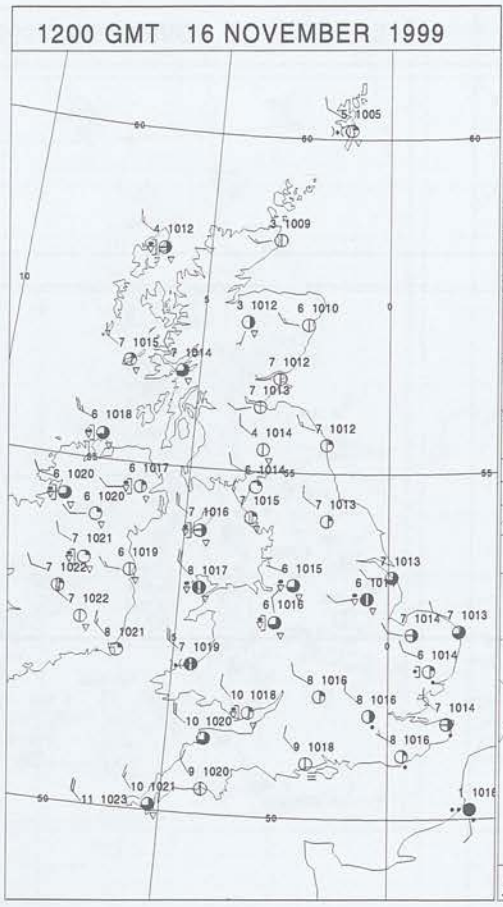

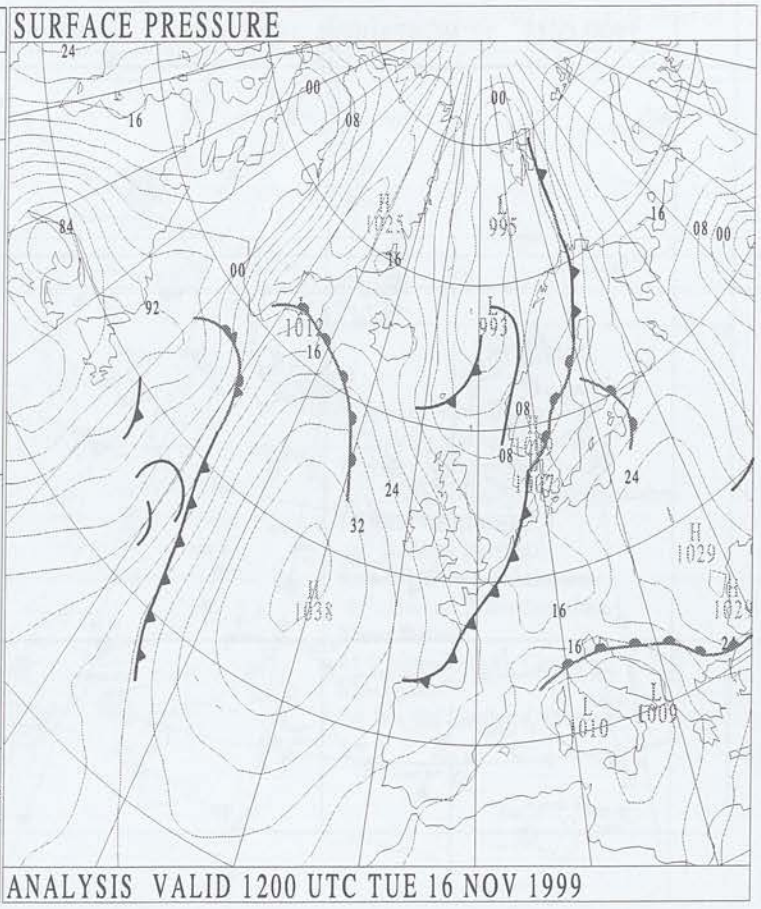

Crown Copyright 1999, All Rights Reserved

SURFACE REPORTS

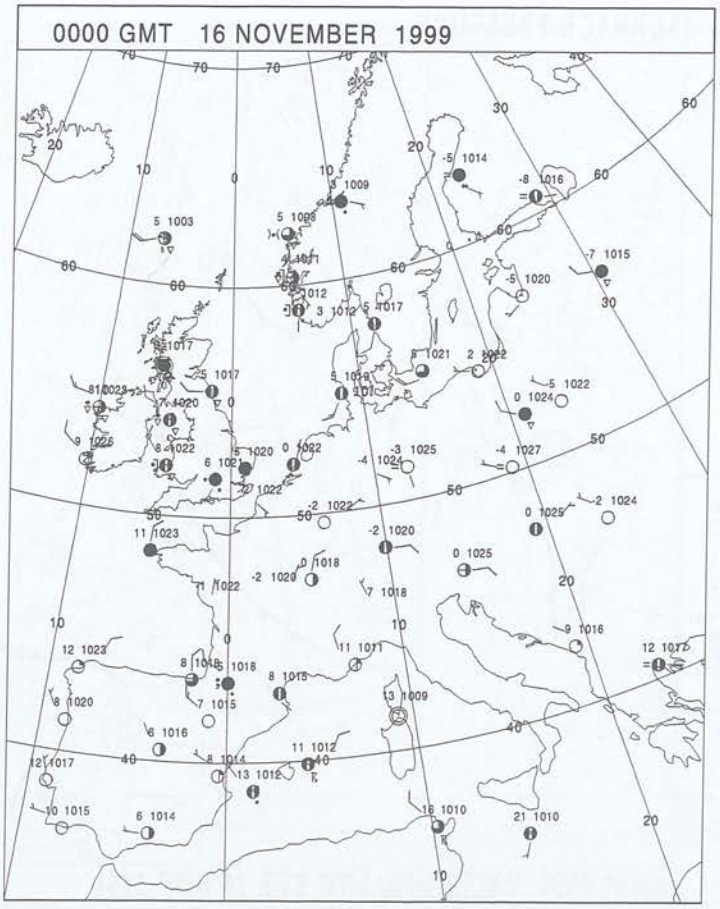

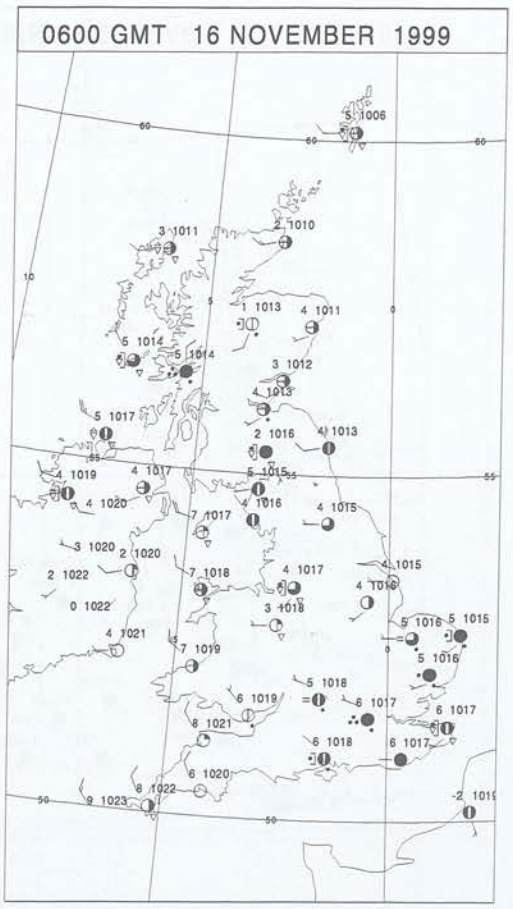

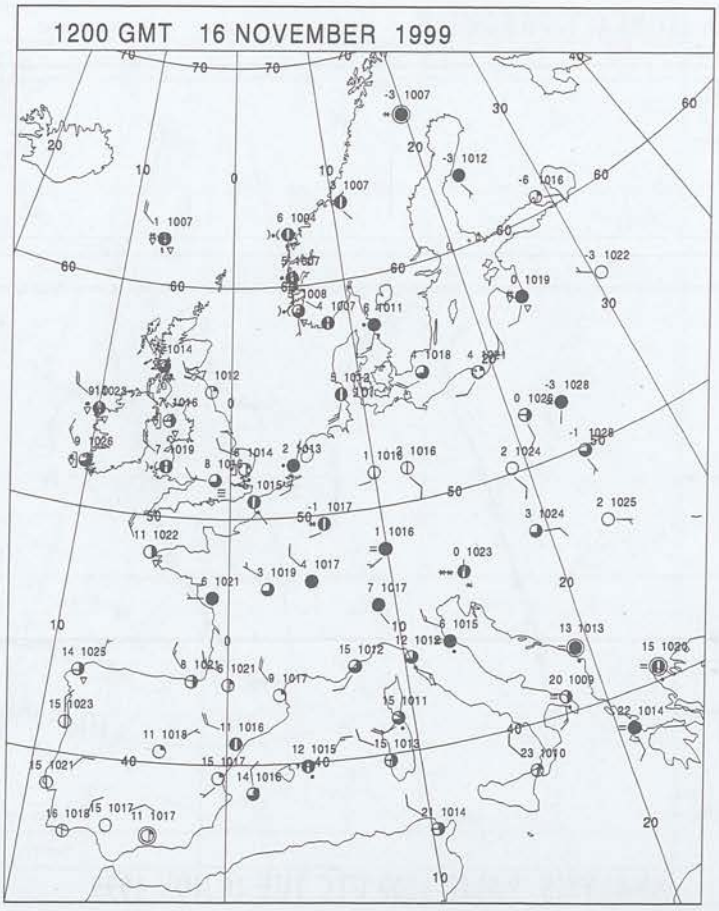

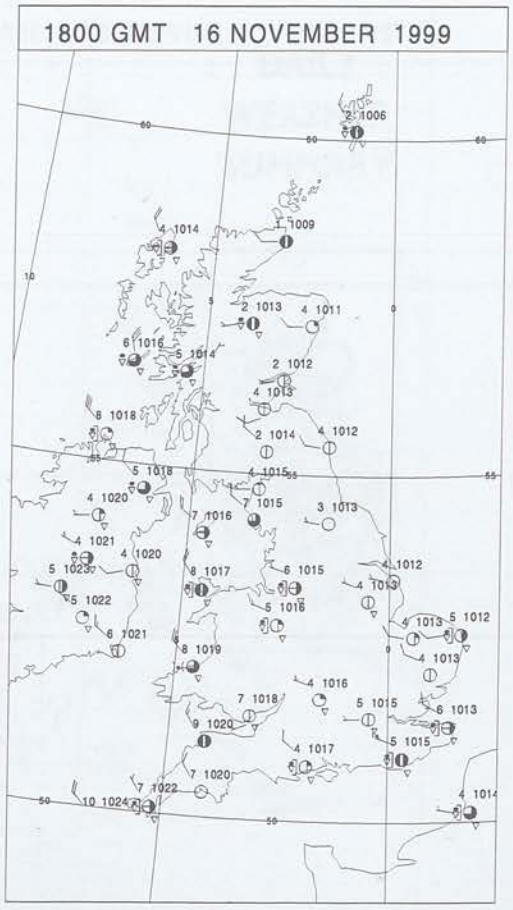

Crown Copyright 1999, All Rights Reserved

SIGNIFICANT WEATHER

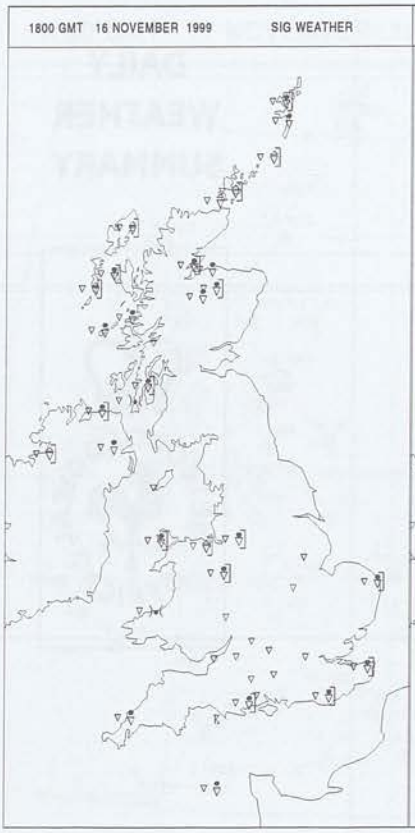

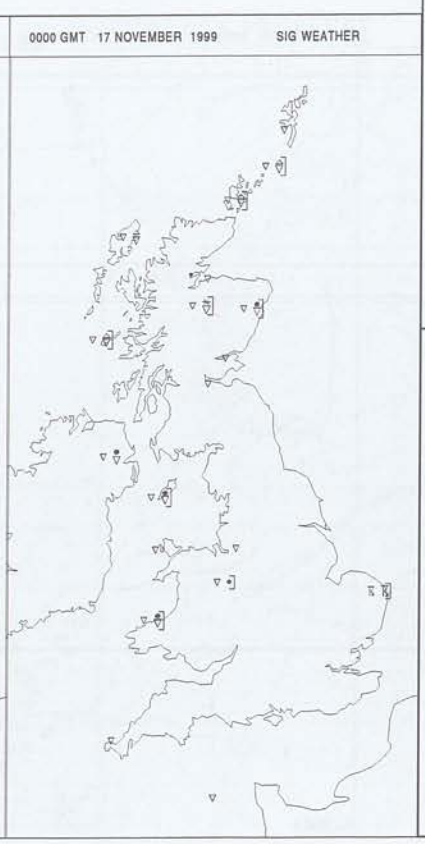

Summary of UK weather for Tuesday 16 November 1999

It was cloudy across East Anglia, the Midlands and southern England at first with outbreaks of rain. Through the night the rain gradually cleared south-eastwards, clearing all but Kent by morning. Across the rest of the country, cloud cover was more variable. There were showers, mainly around the northern and western coastal fringes, some of which were wintry with hail and thunder.

The rain across Kent soon cleared away during the morning. Most of the country then had a bright day with sunny spells and showers. Northern Ireland, and the northern and western coastal fringes of the country bore the brunt of the showers. However, showers also fed through topographical gaps, such as the Cheshire gap, into more inland parts of the country, as far as southeast England. In the far north some of the showers were wintry, and elsewhere there were reports of hail and thunder.

During the evening the showers became more isolated, largely confined to Northern Ireland, northern Scotland and the western fringes of the country, with skies clearing elsewhere.

It was a rather cold day across most of the country.

EXTREMES

Highest Maximum:
11.1 Scilly, Isles Of Scilly
Lowest Maximum:
4.0 Tulloch Bridge, Inverness-shire
Lowest Minimum:
-0.7 Redhill, Surrey
Lowest Grass Minimum:
-4.7 Aboyne, Aberdeenshire
Most Rain:
14.6 Moel-Y-Crio, Clwyd
Most Sun:
7.0 Isle Of Portland, Dorset

Crown Copyright 1999, All Rights Reserved

Tuesday 16 November 1999

DAILY CLIMATE DATA

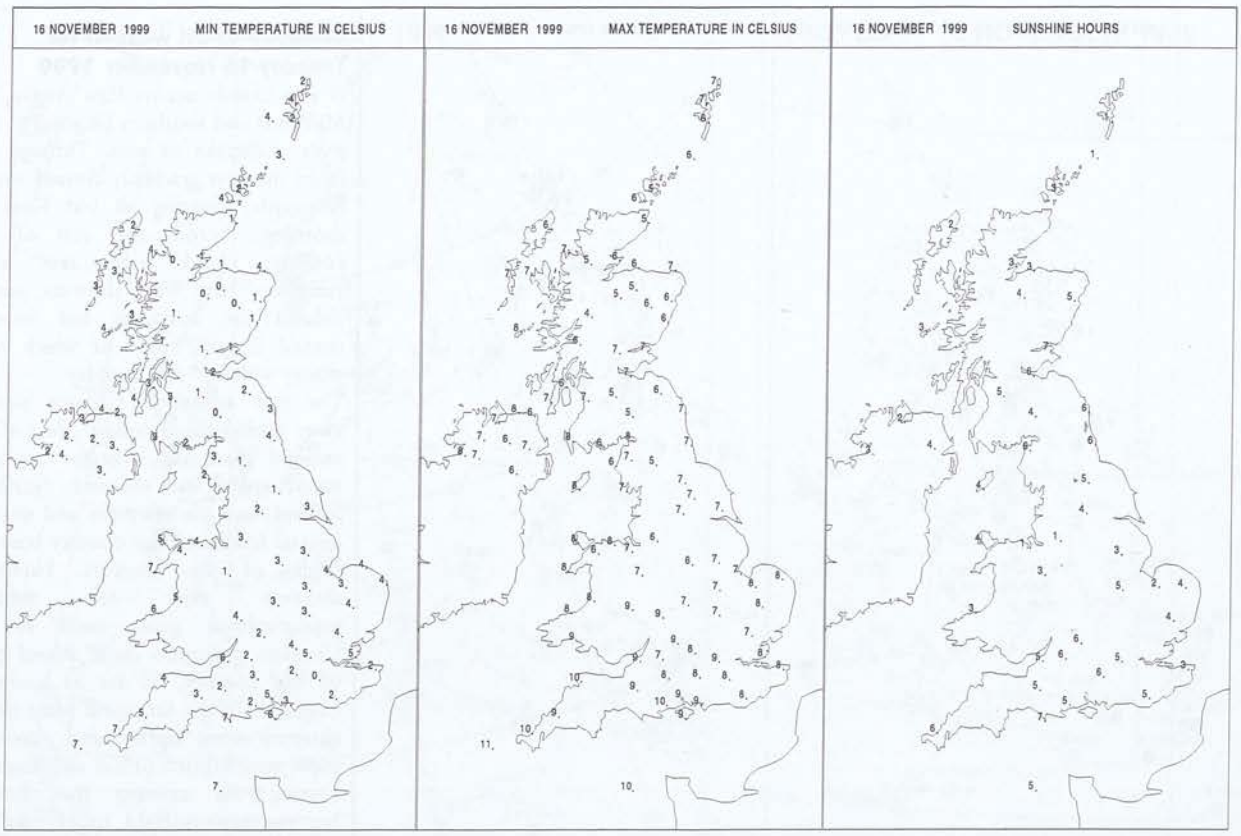

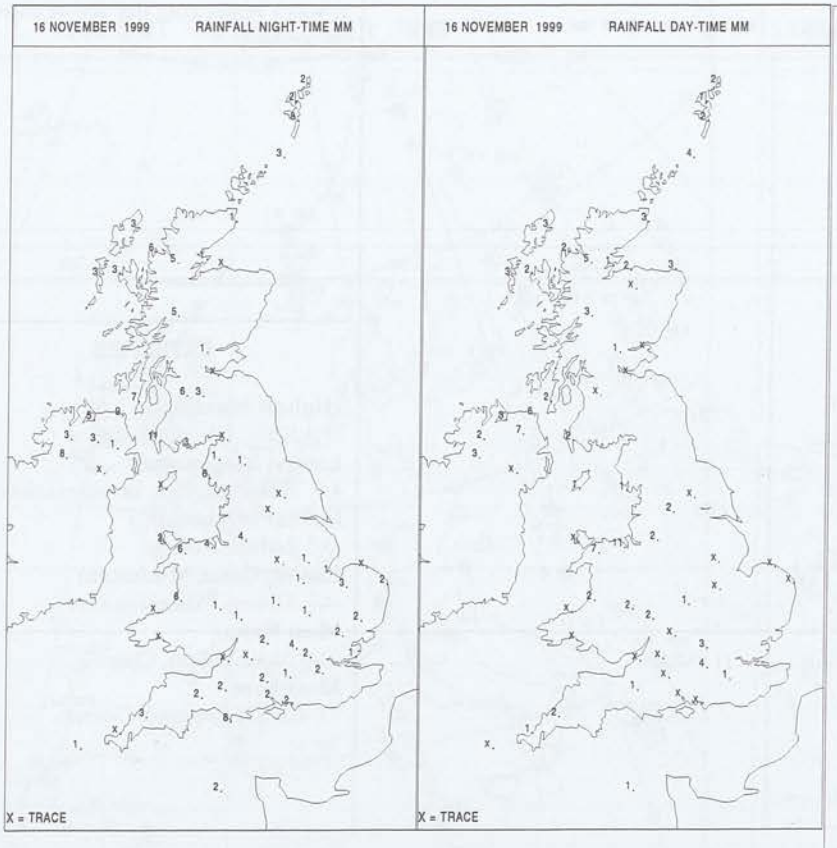

DAILY WEATHER SUMMARY

Crown Copyright 1999, All Rights Reserved

DAILY WEATHER SUMMARY

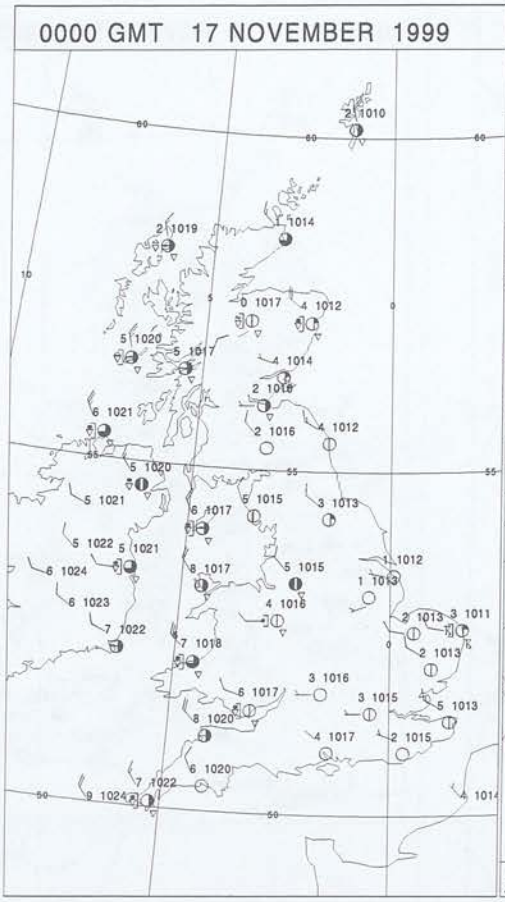

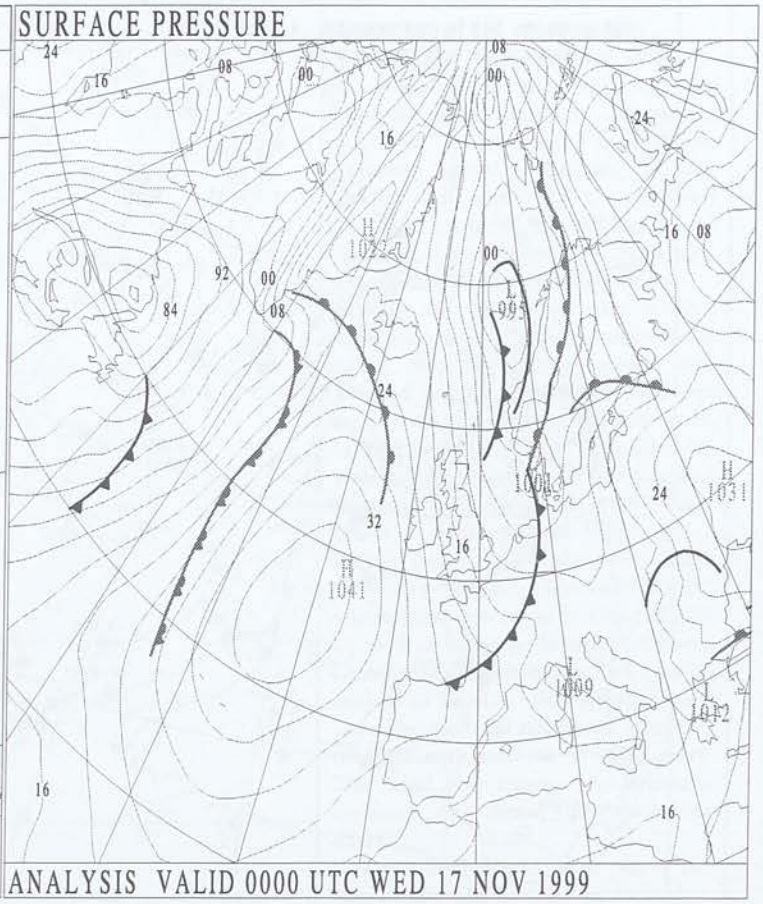

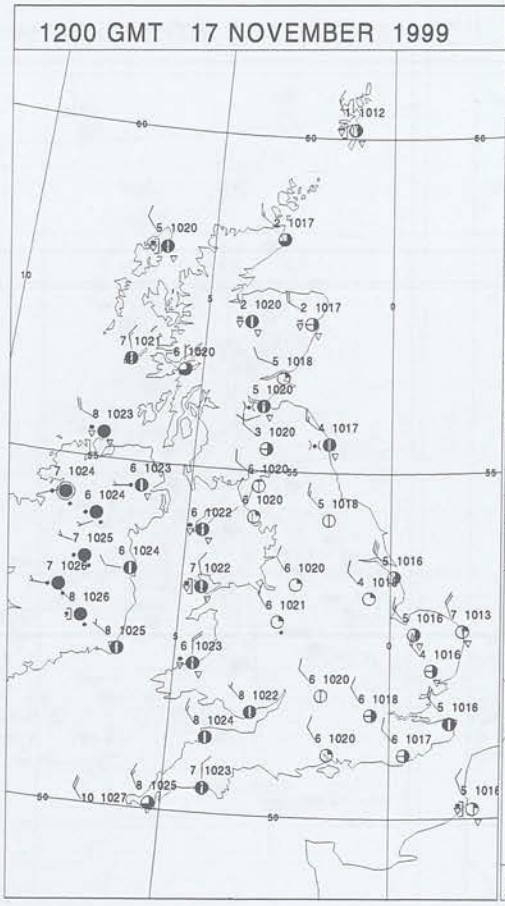

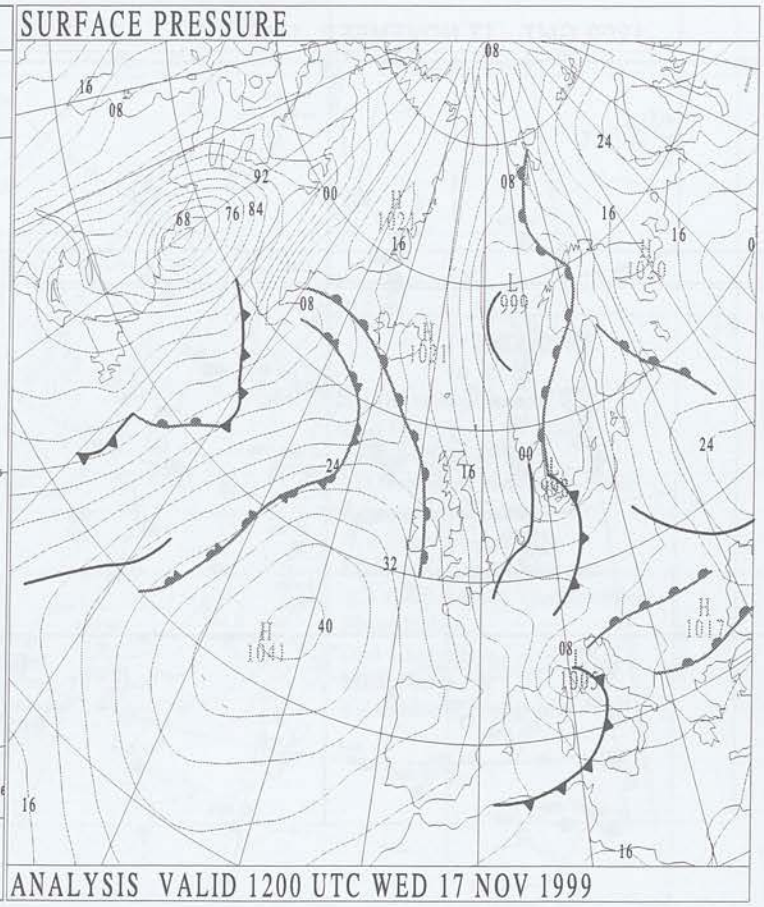

Crown Copyright 1999, All Rights Reserved

SURFACE REPORTS

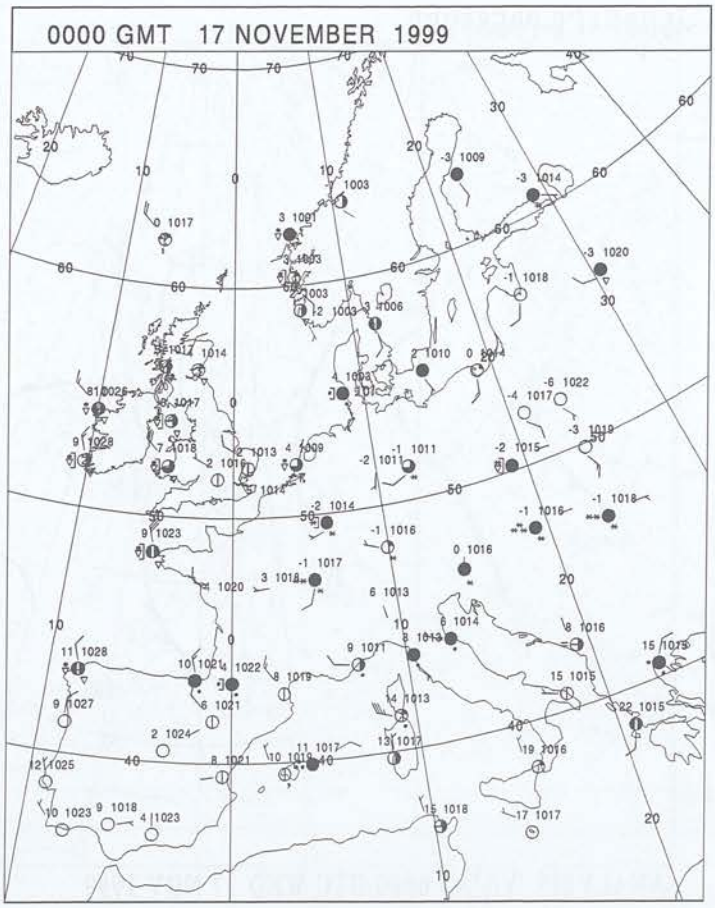

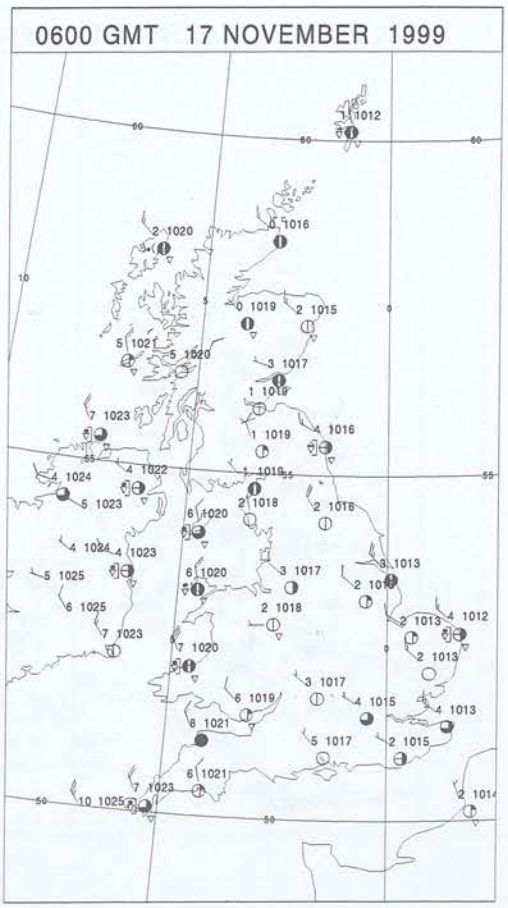

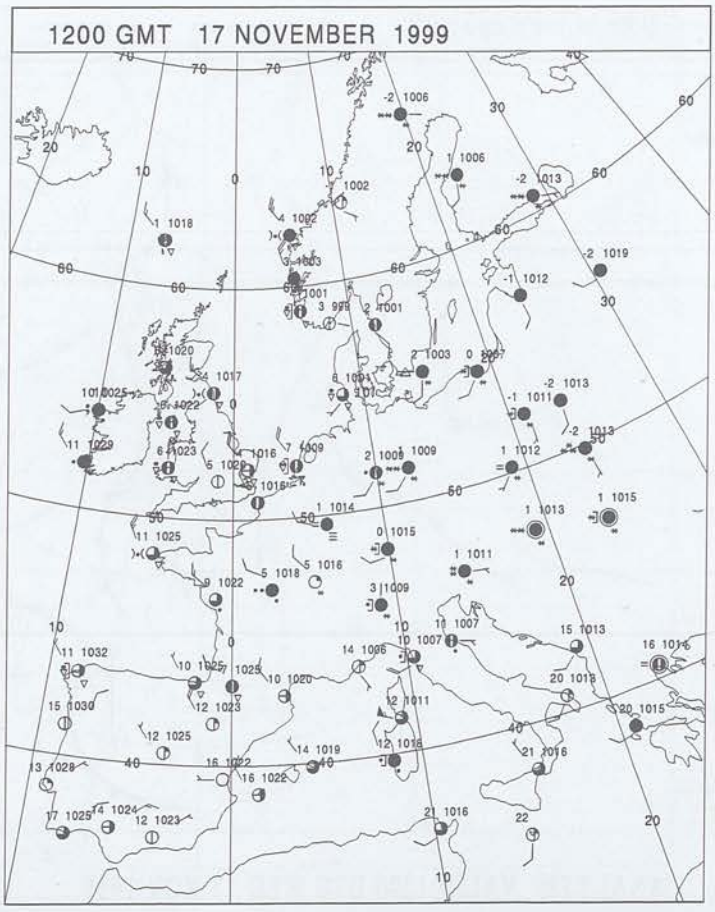

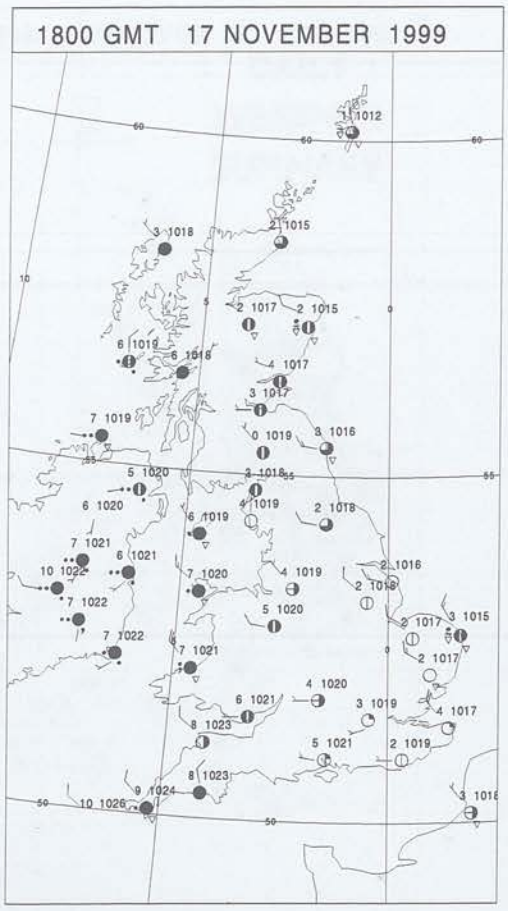

Crown Copyright 1999, All Rights Reserved

SIGNIFICANT WEATHER

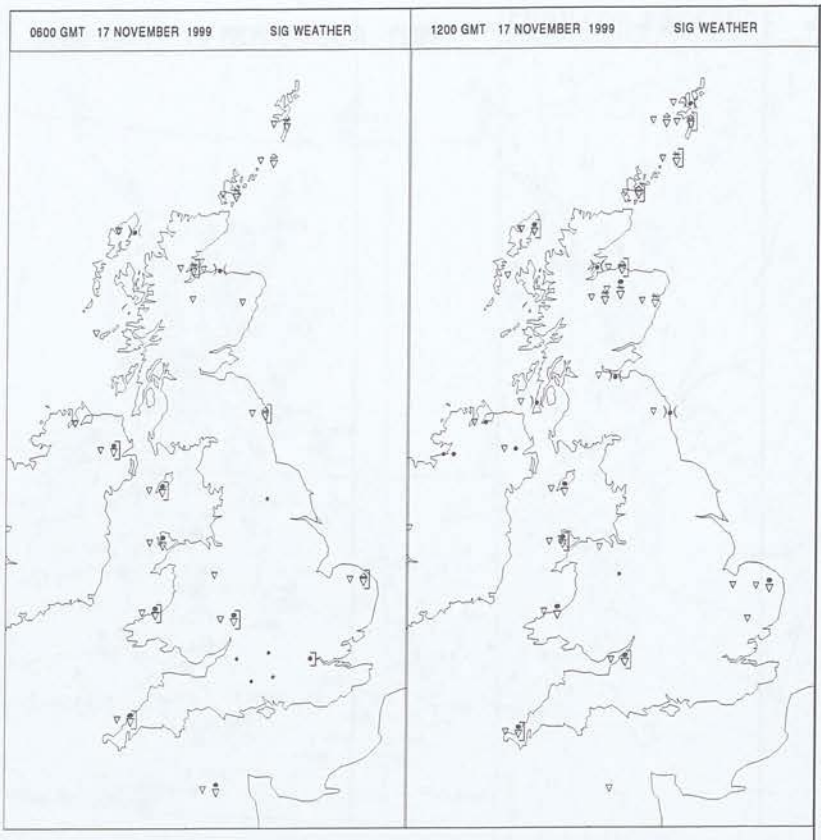

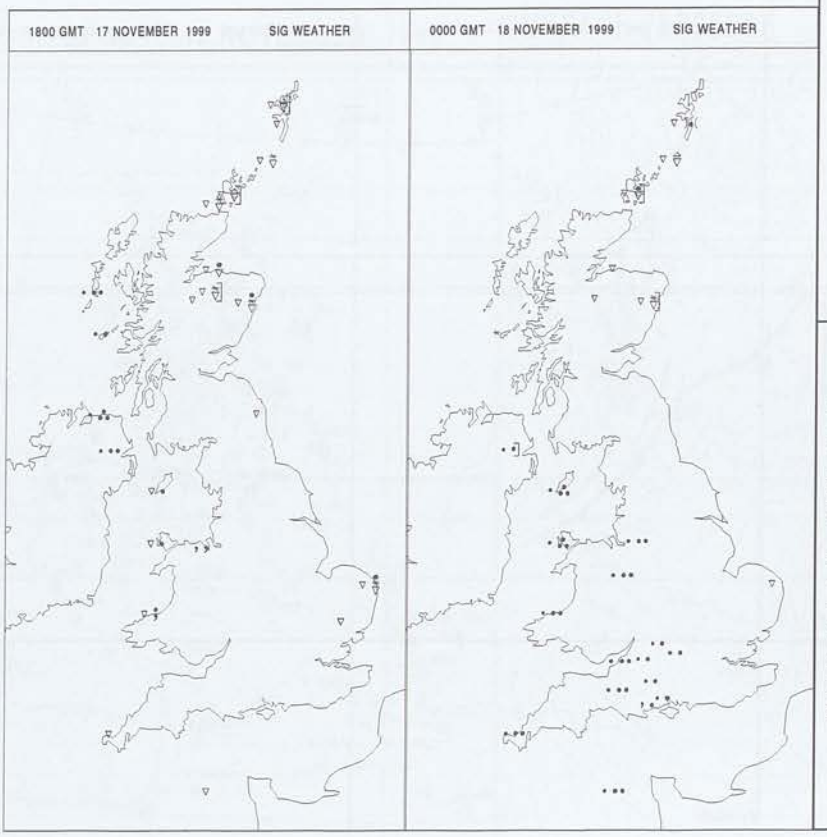

Summary of UK weather for Wednesday 17 November 1999

Overnight there were rain and hail showers across northern and eastern Scotland. There were also a few showers across Northern Ireland, north and west Wales, northwest England, parts of the Midlands and Norfolk, Lincolnshire and Yorkshire. Most other places had clear periods.

During the day there were further showers across Scotland, mainly in the north, but also along eastern and western coastal fringes. The showers were a mixture of rain, hail and snow. Northern Ireland had a cloudy day with a few showers in the morning and then rain in the afternoon and evening. Much of England and Wales had a largely sunny day. There were some showers over west Wales and Norfolk, where there was a mix of rain and hail, as well as thunder in the afternoon. During the late afternoon and evening outbreaks of rain spread into Wales, Cumbria, parts of northwest England, the Midlands and the West Country. The wind was strong over northern Scotland and down the North Sea coast.

It was a cold day in most places but only rather cold in Northern Ireland.

EXTREMES

Highest Maximum:
12.4 Scilly, Isles Of Scilly
Lowest Maximum:
2.0 Aviemore, Inverness-Shire
Lowest Minimum:
-2.4 Saughall, Ayrshire
Lowest Grass Minimum:
-6.3 Eskdalemuir, Dumfriesshire
Most Rain:
26.6 Cardinham, Cornwall
Most Sun:
8.2 Odiham, Hampshire

Crown Copyright 1999, All Rights Reserved

Wednesday 17 November 1999

DAILY CLIMATE DATA

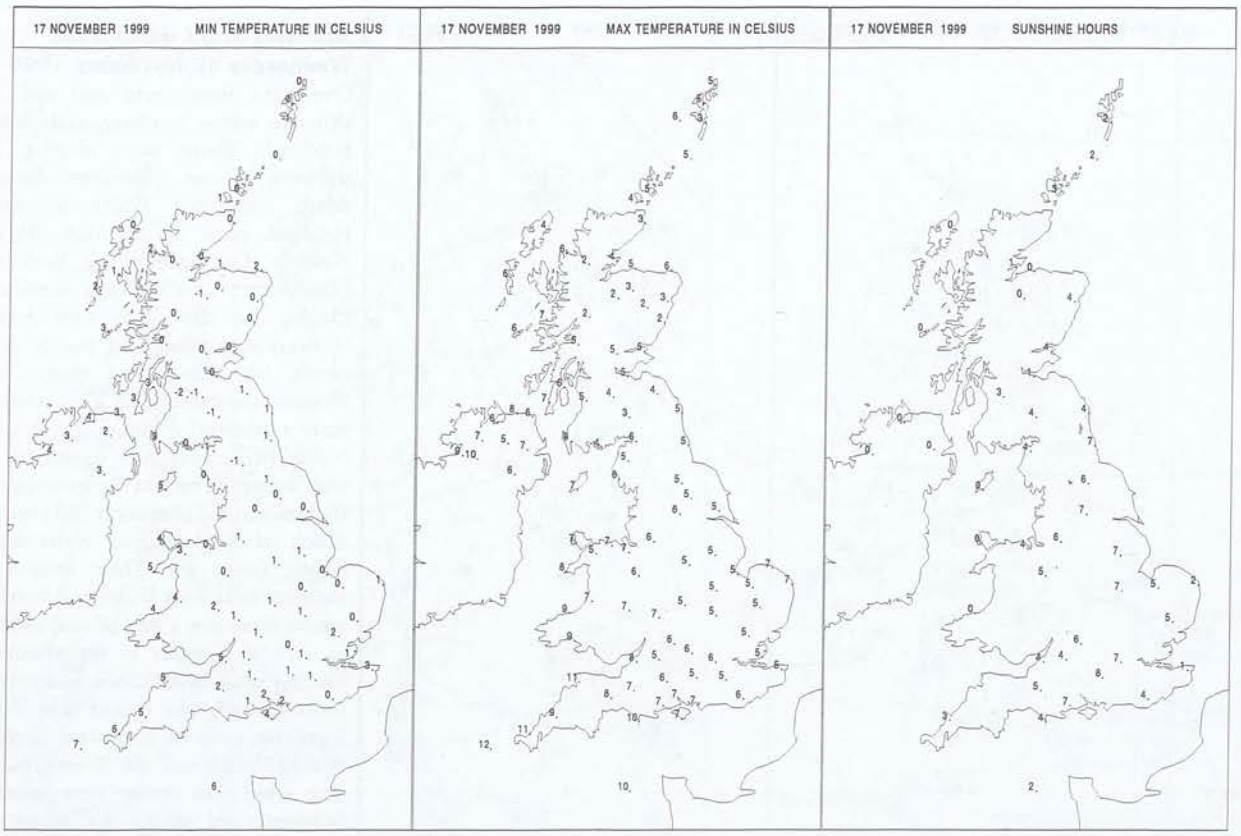

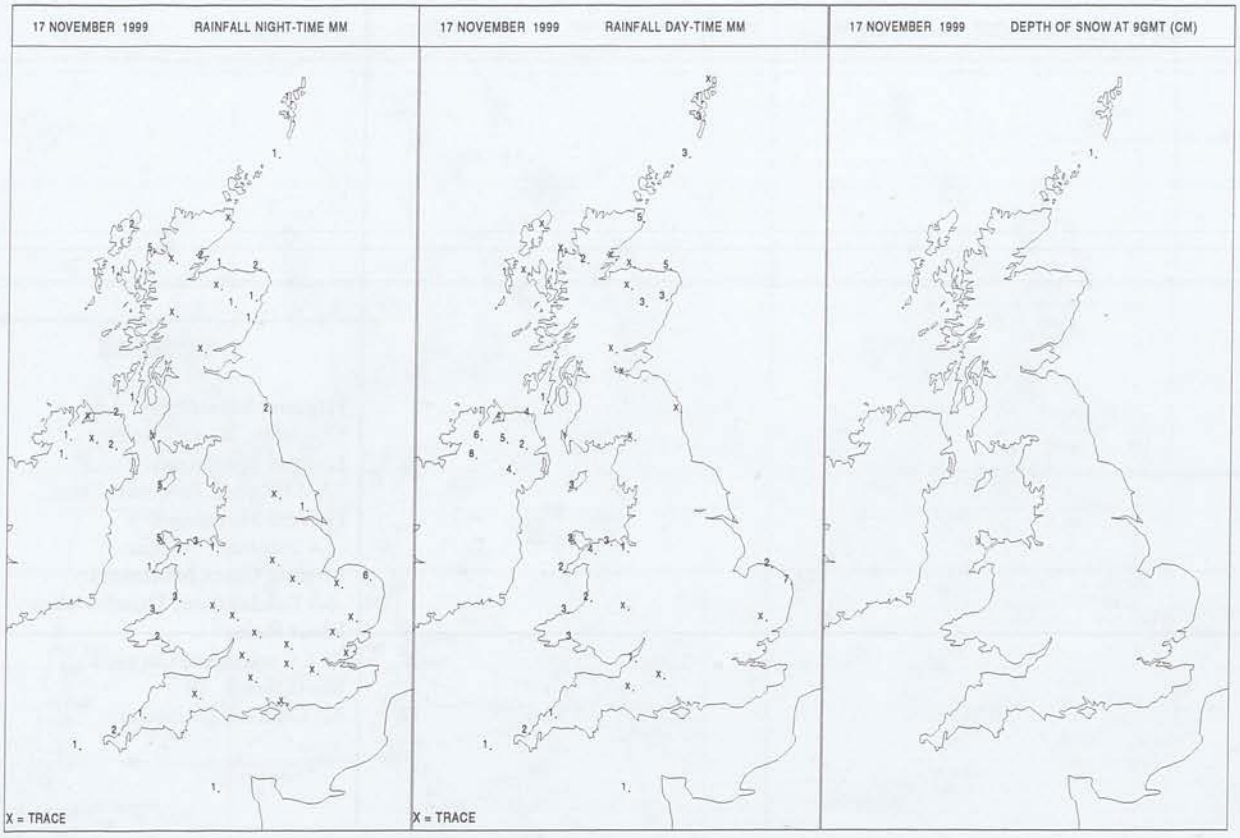

Crown Copyright 1999, All Rights Reserved

DAILY WEATHER SUMMARY

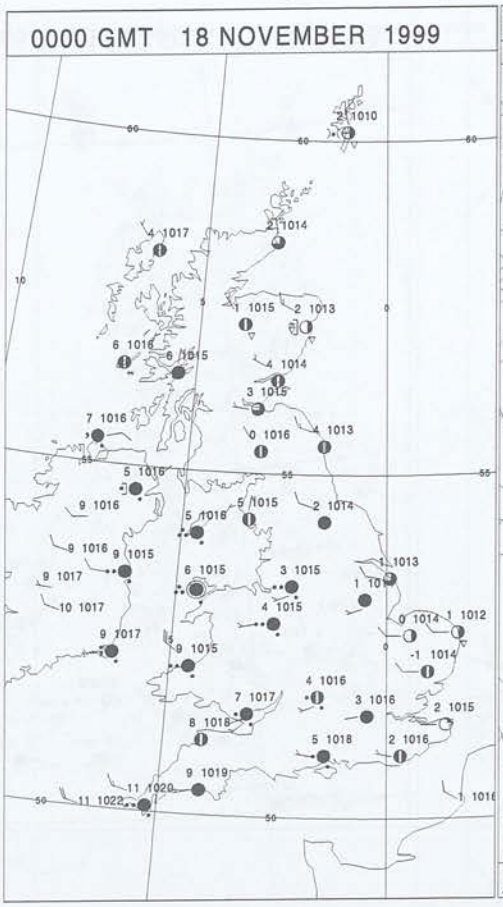

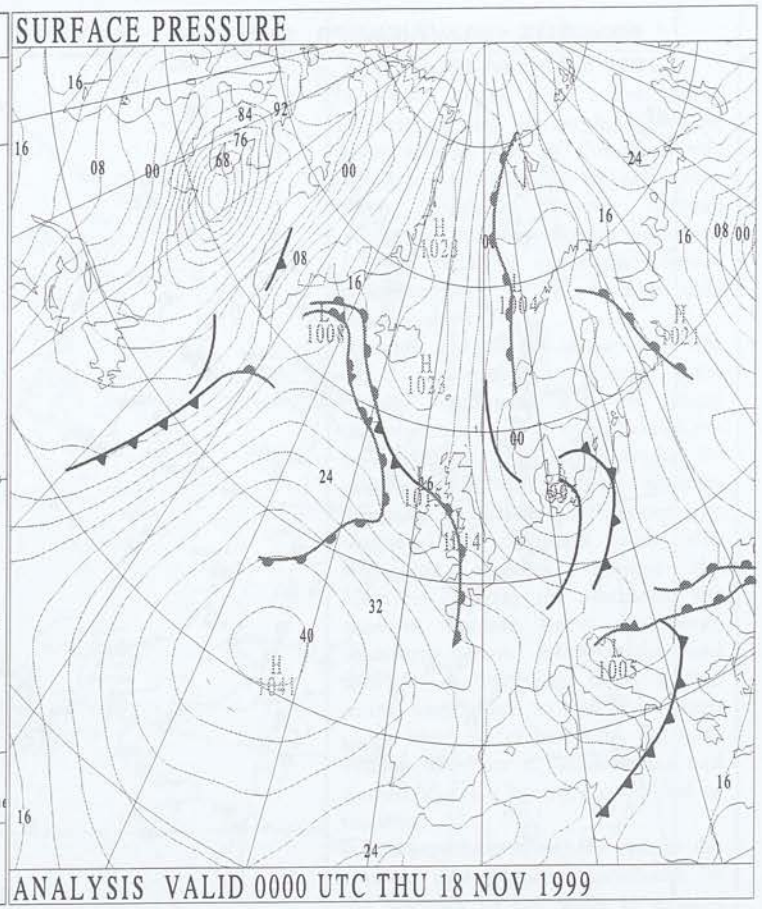

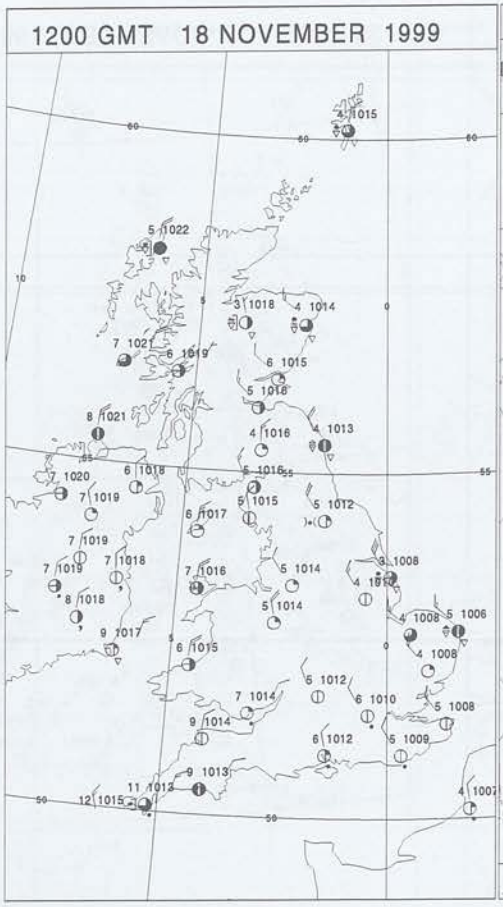

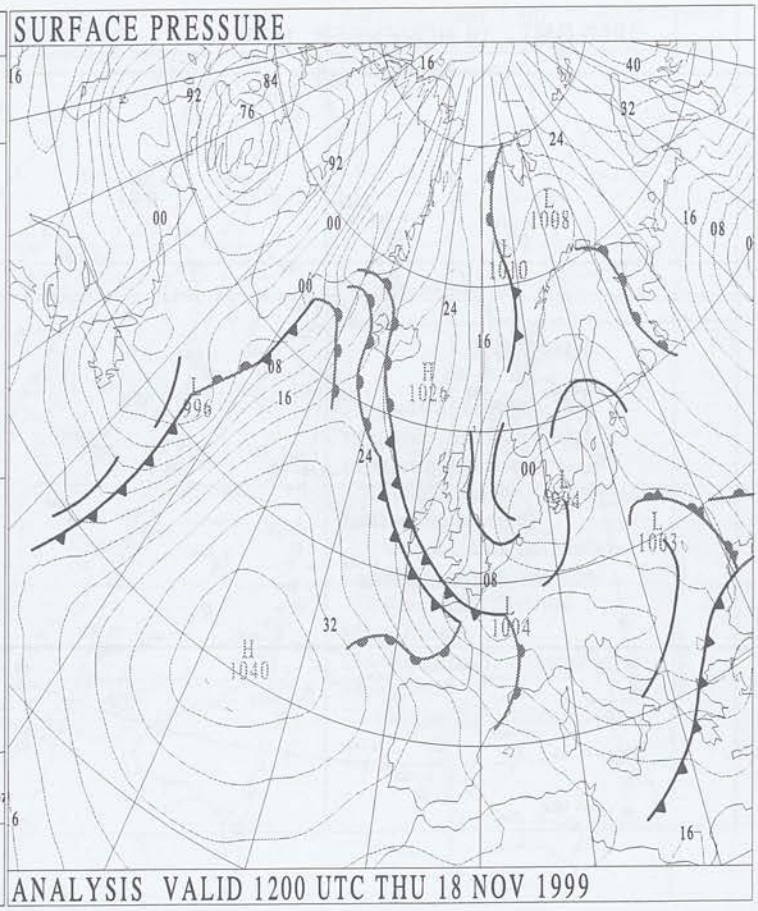

Crown Copyright 1999. All Rights Reserved

SURFACE REPORTS

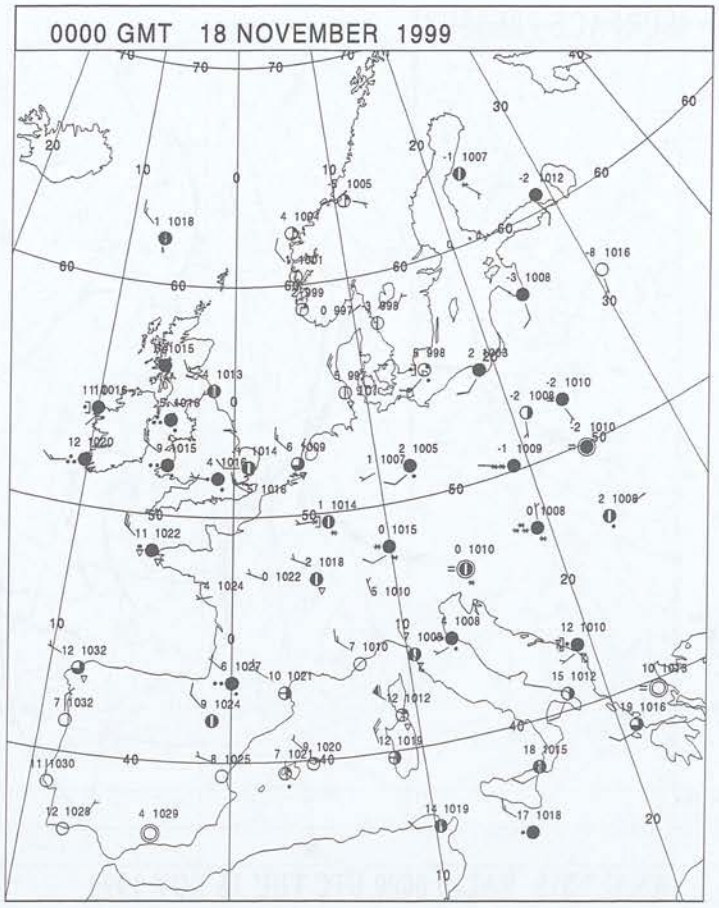

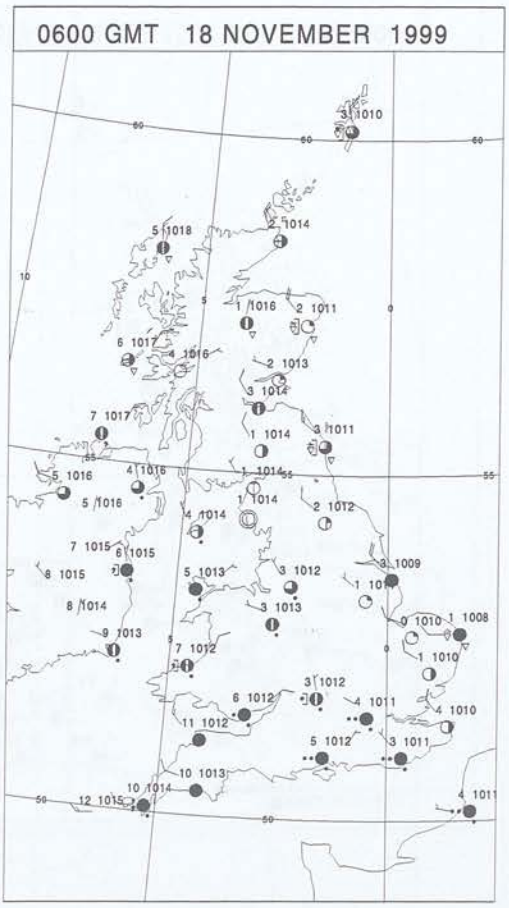

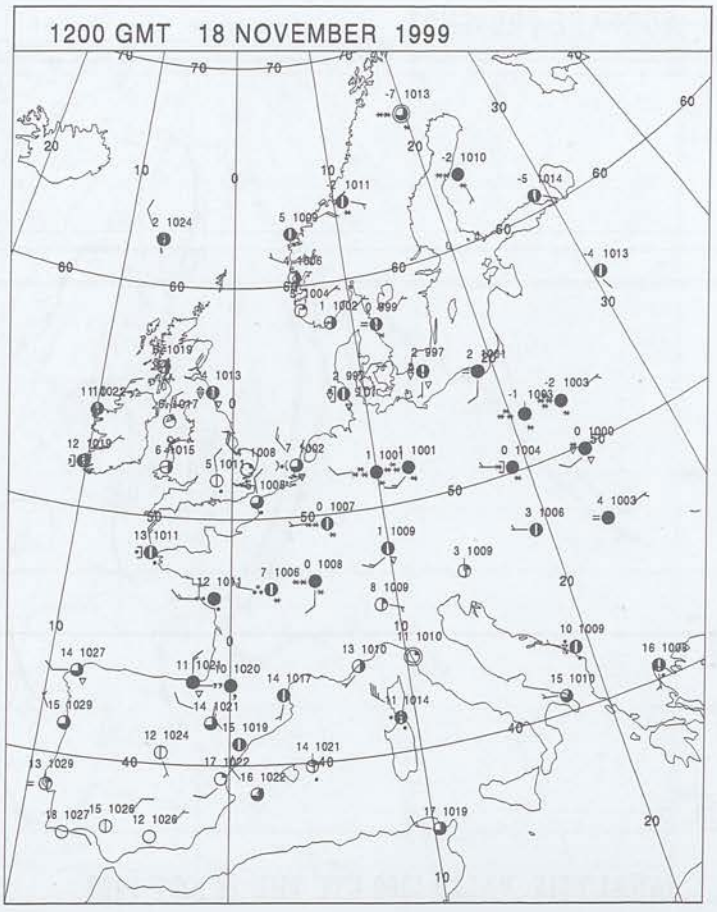

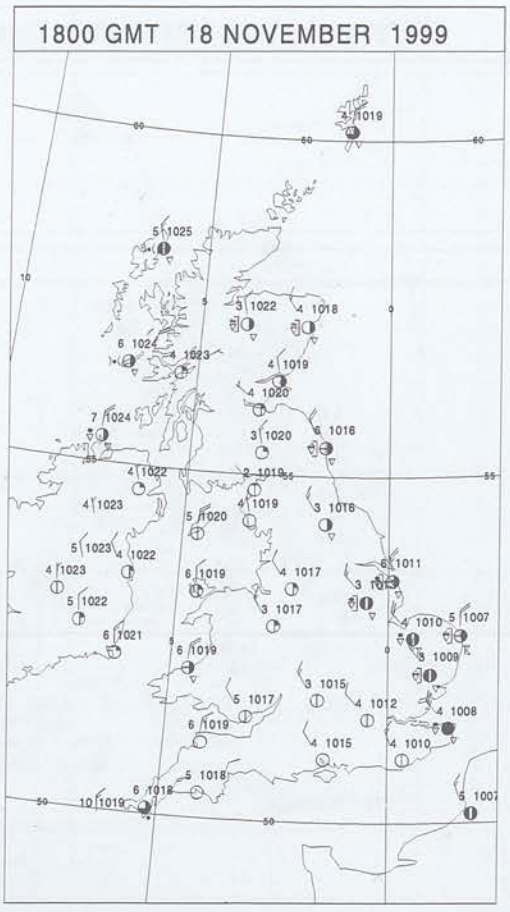

Crown Copyright 1999, All Rights Reserved

SIGNIFICANT WEATHER

Summary of UK weather for Thursday 18 November 1999

Thursday began with a few wintry showers in the far north. Elsewhere there was an area of cloud and rain which spread southeast across all parts from Northern Ireland, through Wales, the Midlands during the course of the night. It eventually reached southern parts of the London area towards dawn.

Around and shortly after dawn the cloud and rain was clearing quite rapidly southwards and the wintry showers subsequently spread down the east coast to reach East Anglia. By midday there were wintry showers affecting all eastern parts except the southeast of England with also occasional showers amongst the Hebrides. During the afternoon the showers became heavy and even thundery across East Anglia and through the evening these drifted south very close to the East Kent coast. Most places had a dry day with variable amounts of cloud; central and western districts having a good deal of sunshine.

It was a cold day across the bulk of the country, this coldness exacerbated by the strength of the wind in eastern parts especially. Only the far southwest of England experienced near average temperatures.

EXTREMES

Highest Maximum:
12.6 Scilly, Isles Of Scilly
Lowest Maximum:
3.2 Tulloch Bridge, Inverness-Shire
Lowest Minimum:
-3.0 Warcop Range, Cumbria
Lowest Grass Minimum:
-7.0 Prestwick, Ayrshire
Most Rain:
21.0 Boulmer, Northumberland
Most Sun:
7.2 Eskdalemuir, Dumfriesshire

Crown Copyright 1999, All Rights Reserved

Thursday 18 November 1999

DAILY CLIMATE DATA

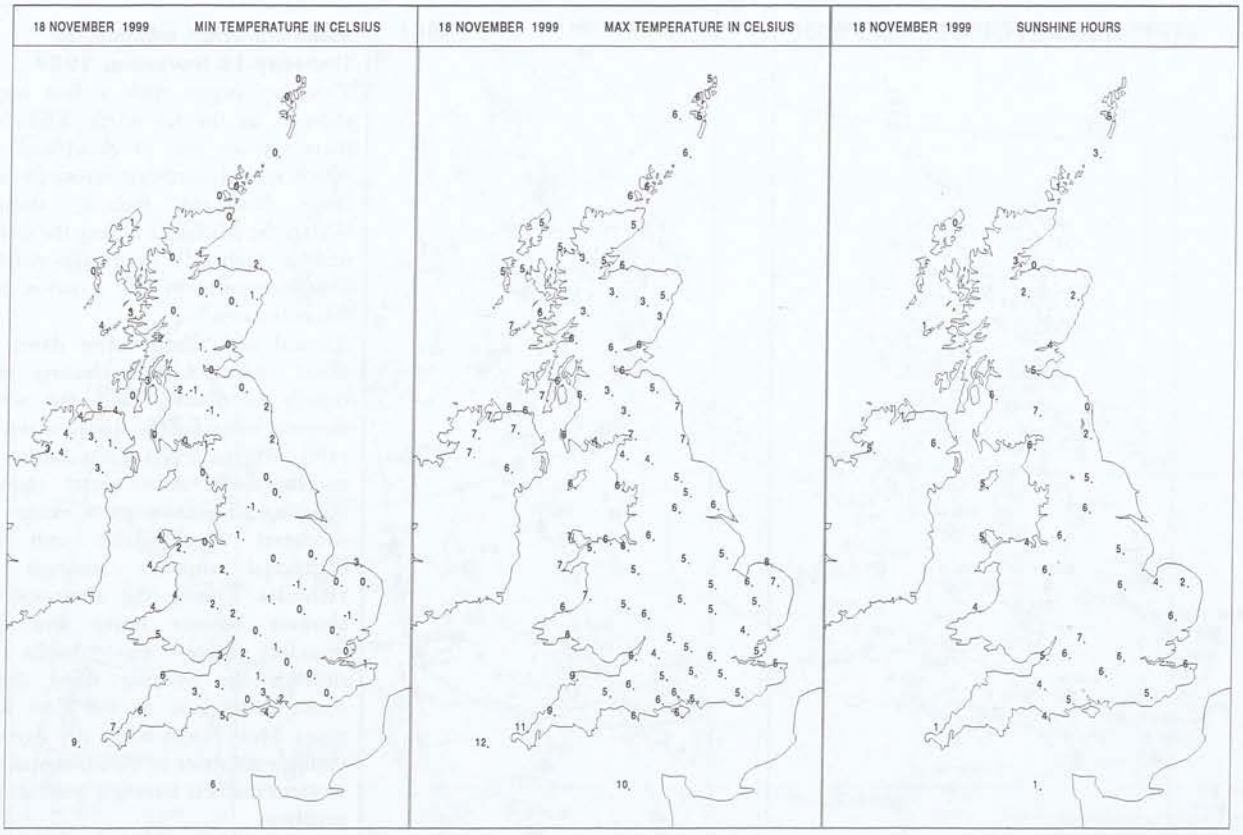

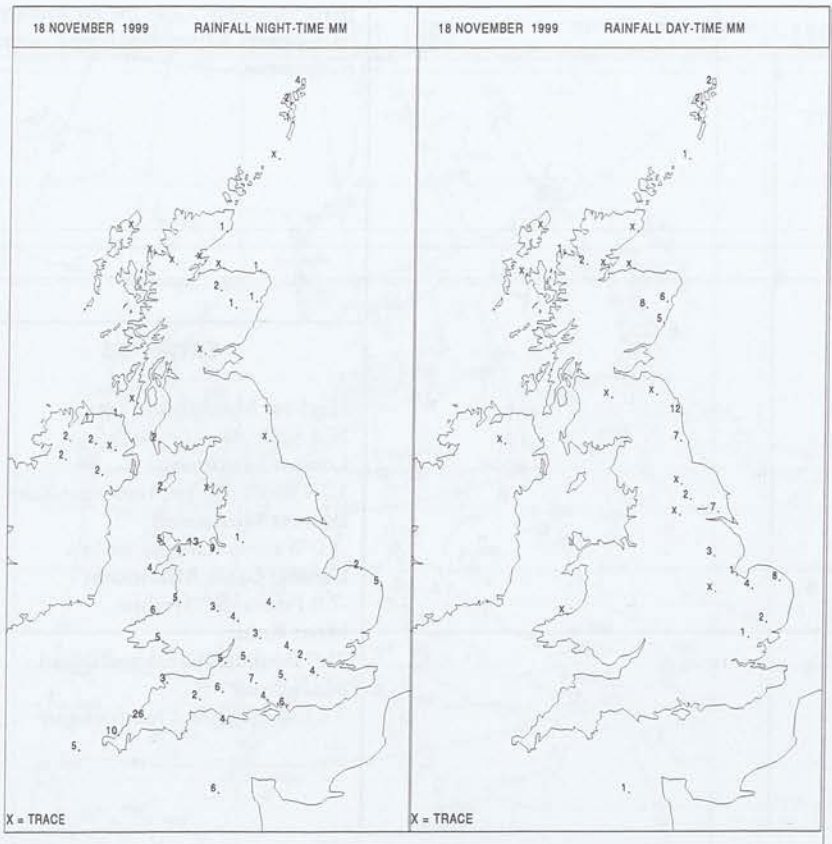

DAILY WEATHER SUMMARY

Crown Copyright 1999, All Rights Reserved

DAILY WEATHER SUMMARY

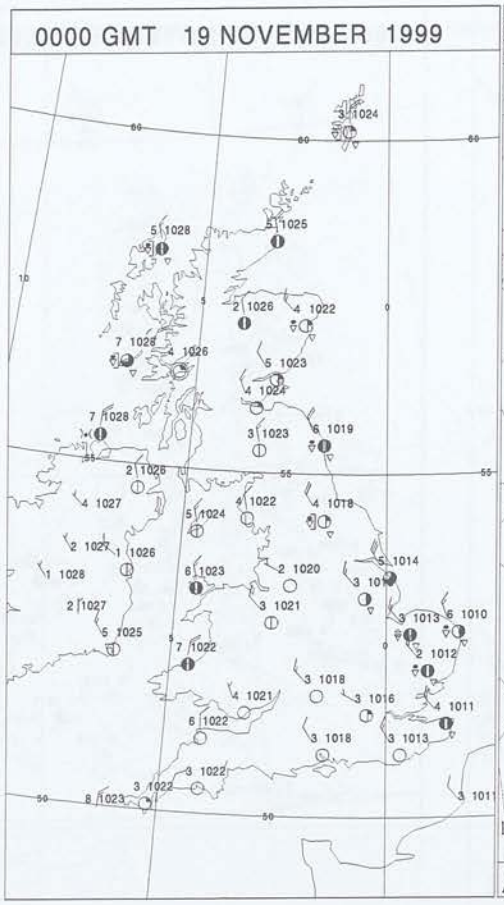

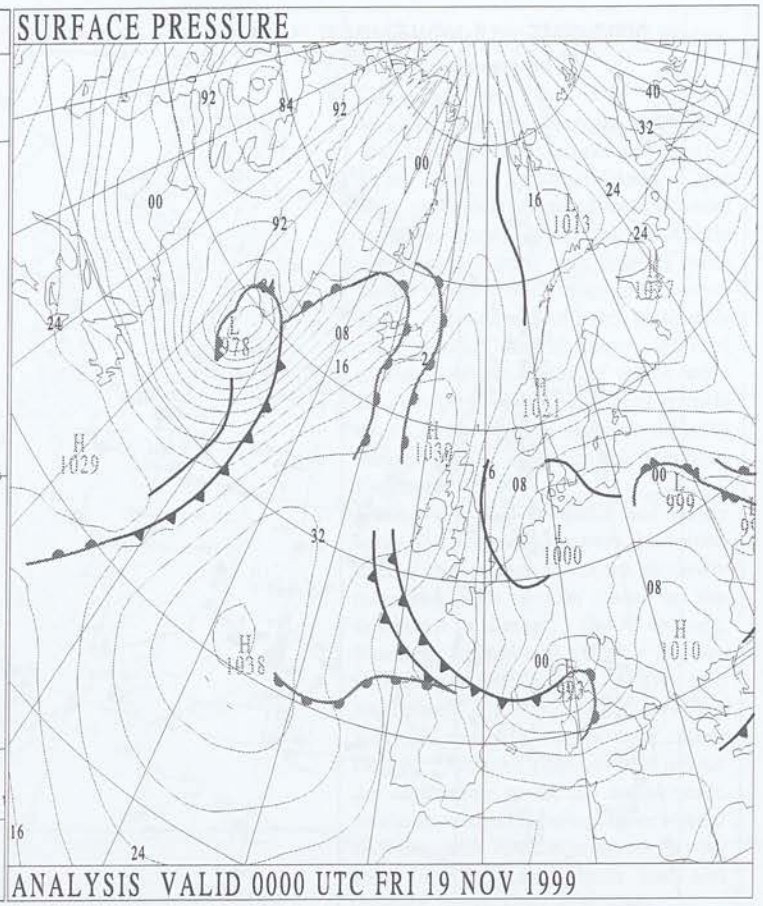

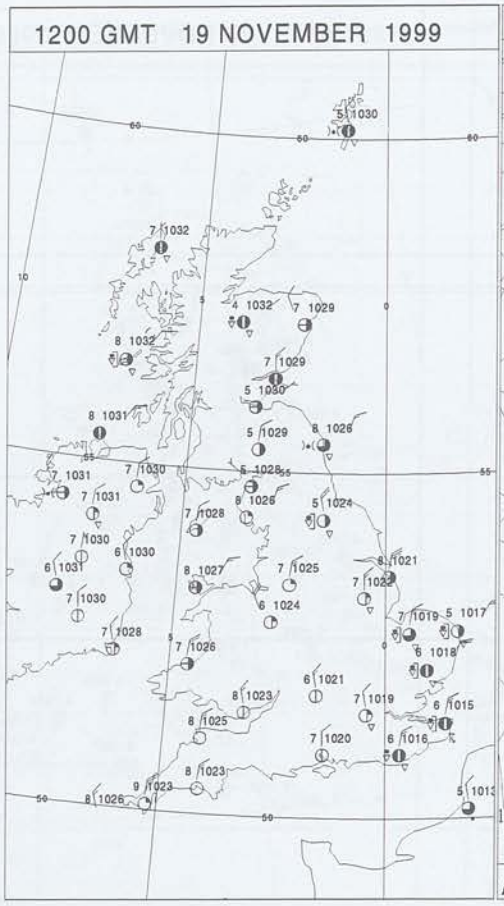



Crown Copyright 1999, All Rights Reserved

Friday 19 November 1999

SURFACE REPORTS

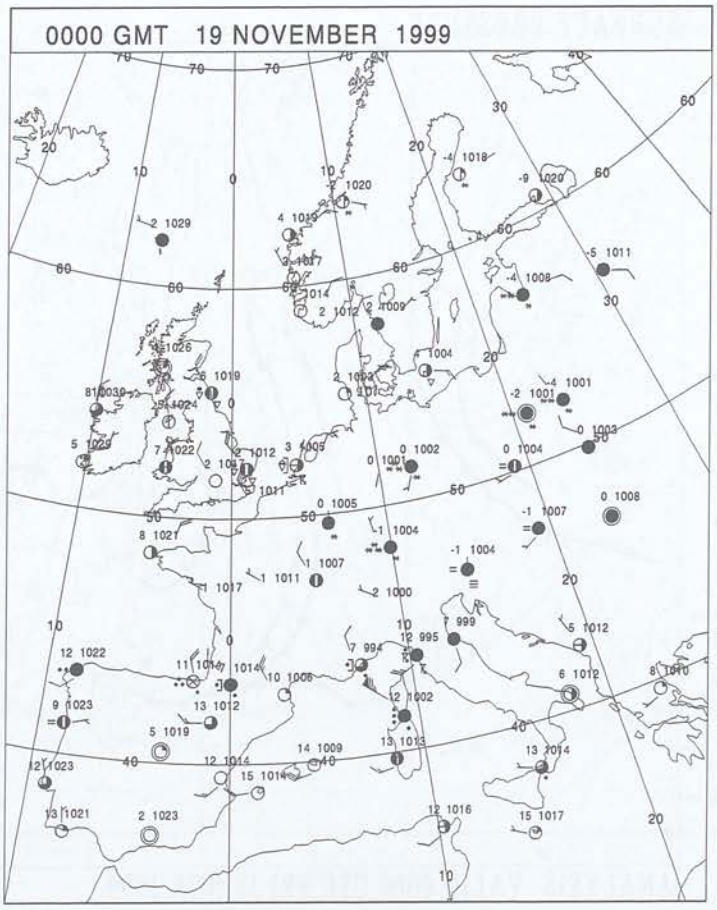

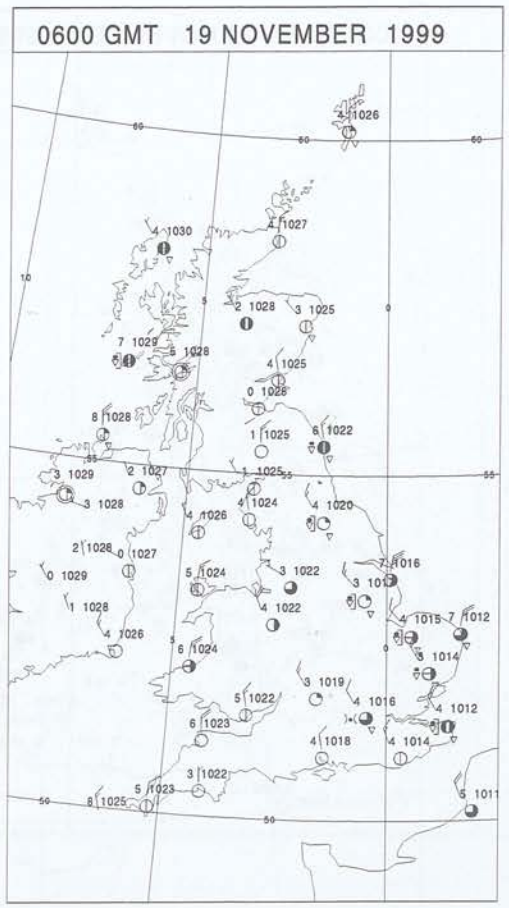

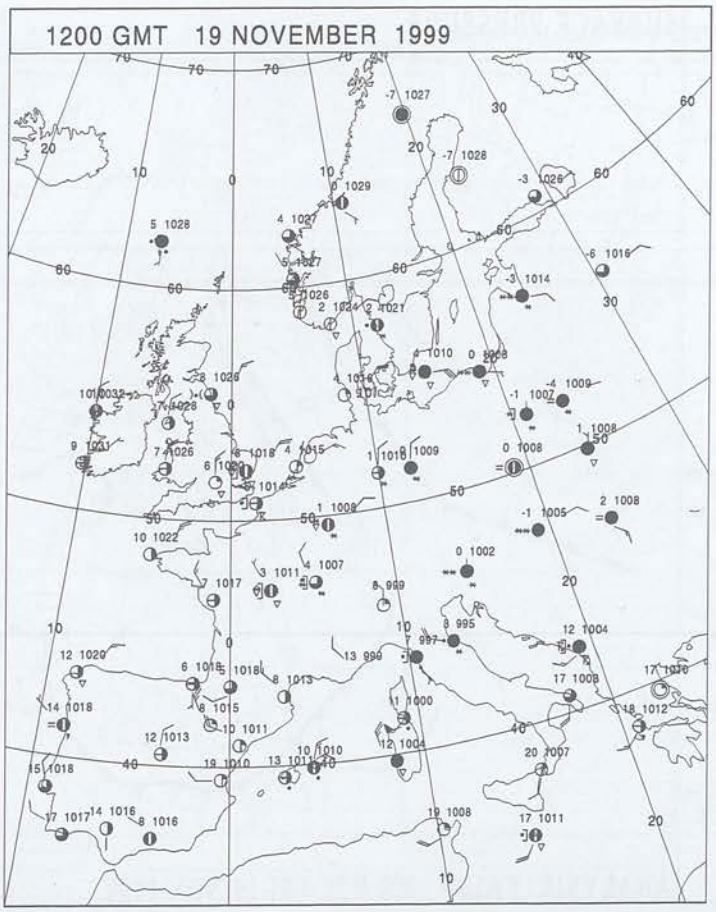

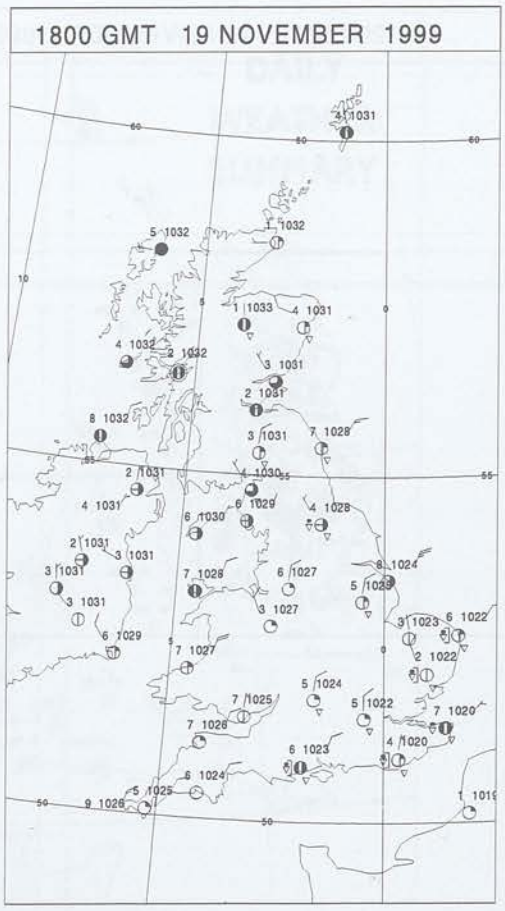

Crown Copyright 1999, All Rights Reserved

SIGNIFICANT WEATHER

Summary of UK weather for Friday 19 November 1999

The night was dry over most of Scotland with clear periods, although a few showers affected mainly north-facing coasts. Northern Ireland had clear spells, but scattered showers near northern coasts. Wales had a mainly dry and clear night with frost in some places away from northern coasts. Much of England had a dry night with clear spells, but showers affected eastern counties, some of which were heavy with hail, thunder and a little sleet. A few lighter showers affected the Midlands and central southern England.

During the day, Scotland had sunny spells and scattered showers. However, during the afternoon cloud generally increased with patchy rain in the northwest during the evening. Northern Ireland had a mainly dry day with long sunny periods. Wales also had plenty of dry, sunny weather, although northern coasts were rather cloudy. Western England was mainly dry with sunny spells, but further east, sunshine was interspersed by scattered showers, with eastern counties having some heavy showers with hail and thunder, particularly over Kent.

It was generally rather cold or cold.

EXTREMES

Highest Maximum:
9.8 Scilly, Isles Of Scilly
Lowest Maximum:
4.2 Loch Glascarnoch, Ross & Cromarty
Lowest Minimum:
-5.5 Saughall, Ayrshire
Lowest Grass Minimum:
-9.2 Prestwick, Ayrshire
Most Rain:
11.4 Charterhall, Berwickshire
Most Sun:
7.7 St Mawgan, Cornwall

Crown Copyright 1999, All Rights Reserved

Friday 19 November 1999

DAILY CLIMATE DATA

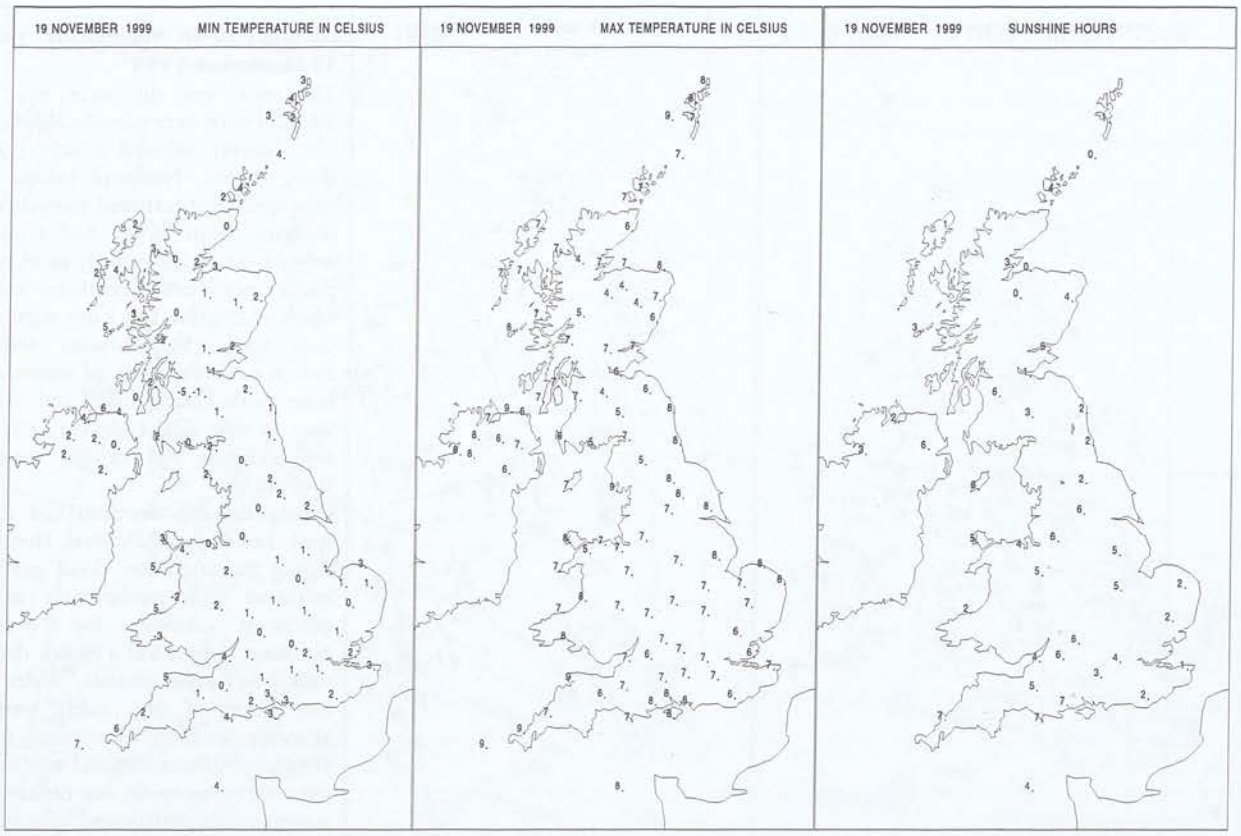

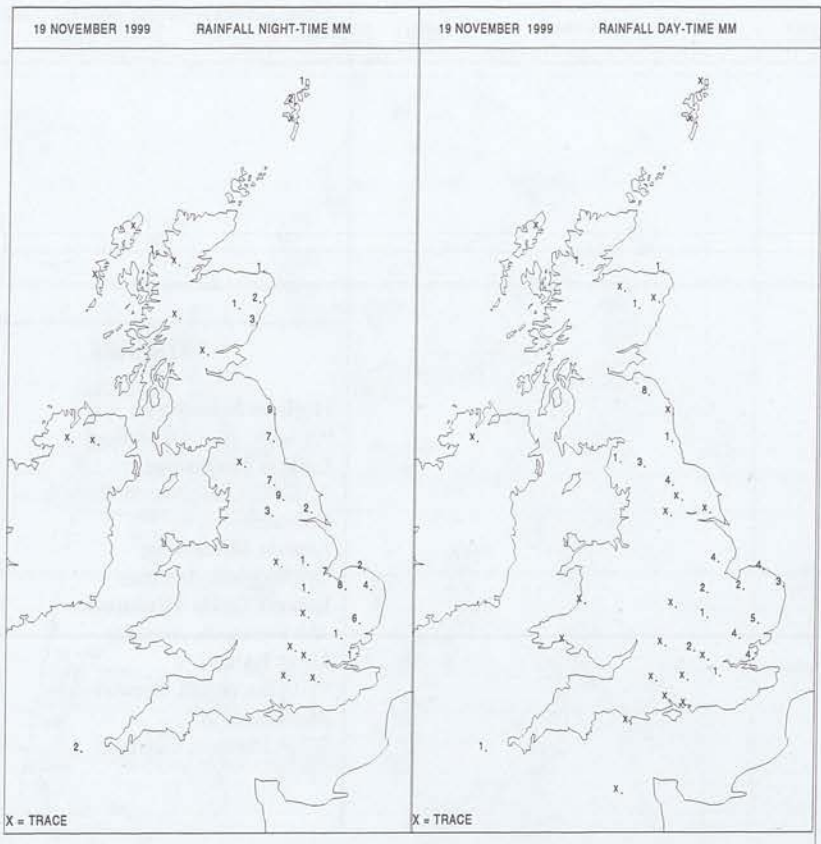

DAILY WEATHER SUMMARY

Crown Copyright 1999, All Rights Reserved

DAILY WEATHER SUMMARY

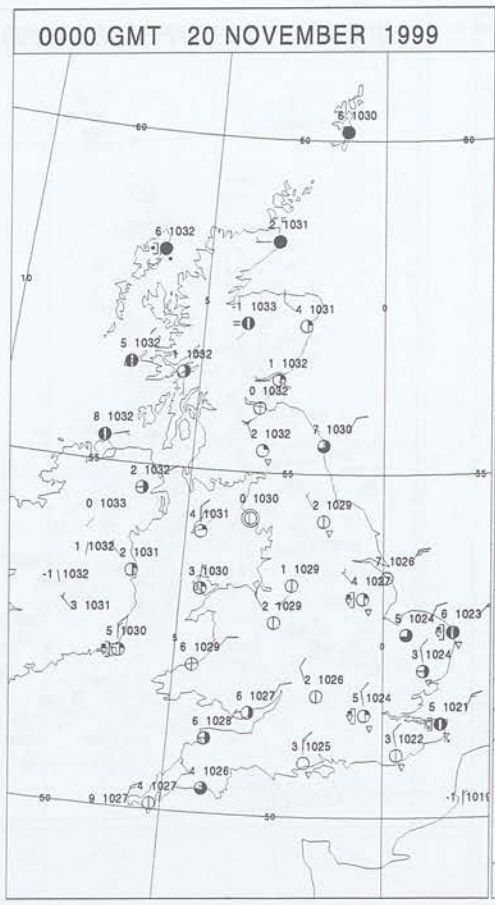

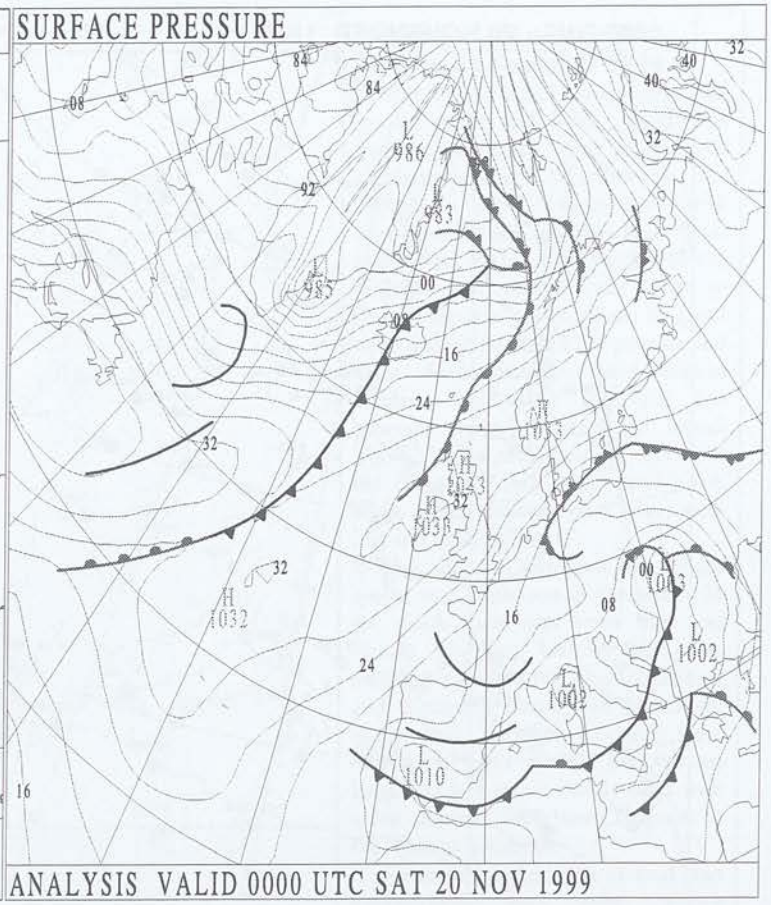

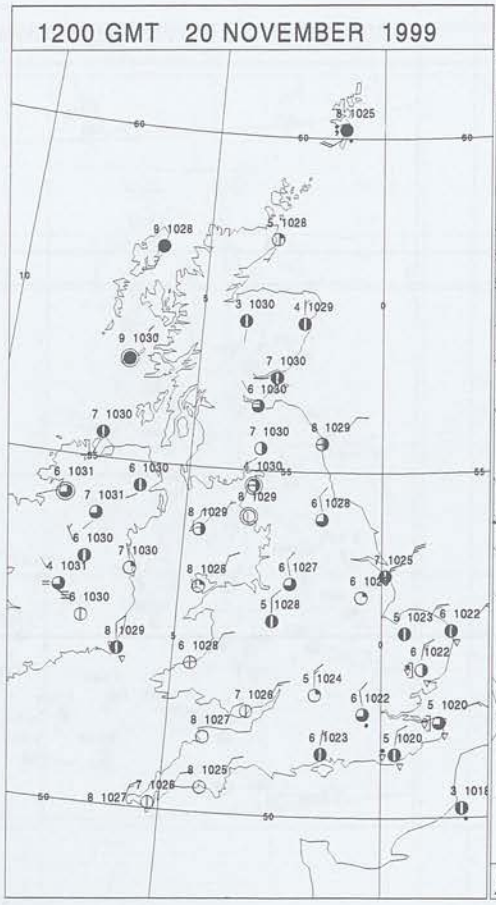

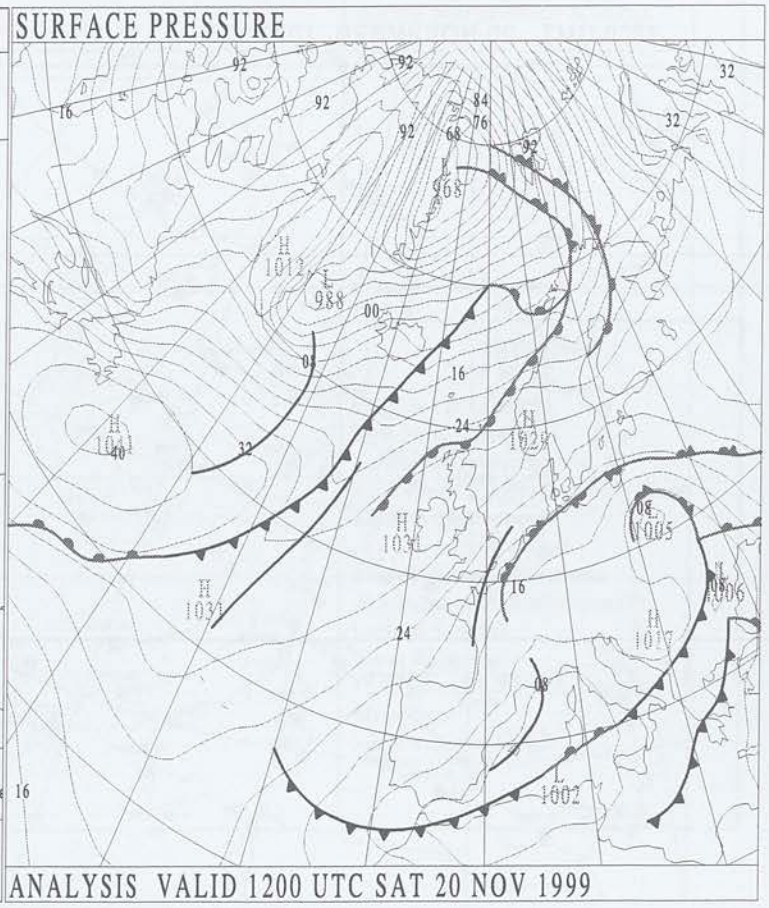

Crown Copyright 1999, All Rights Reserved

SURFACE REPORTS

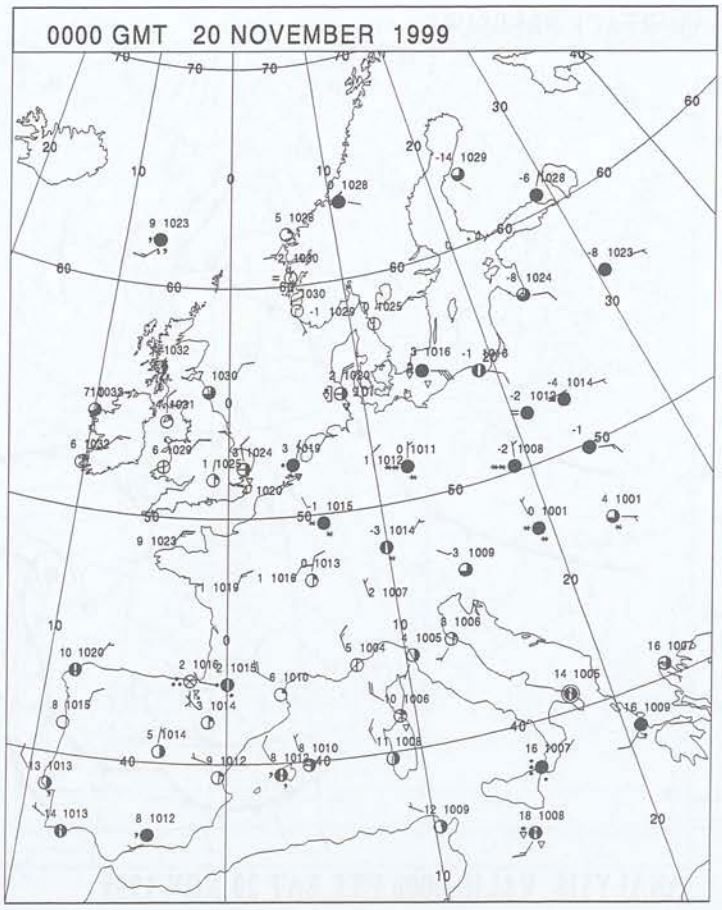

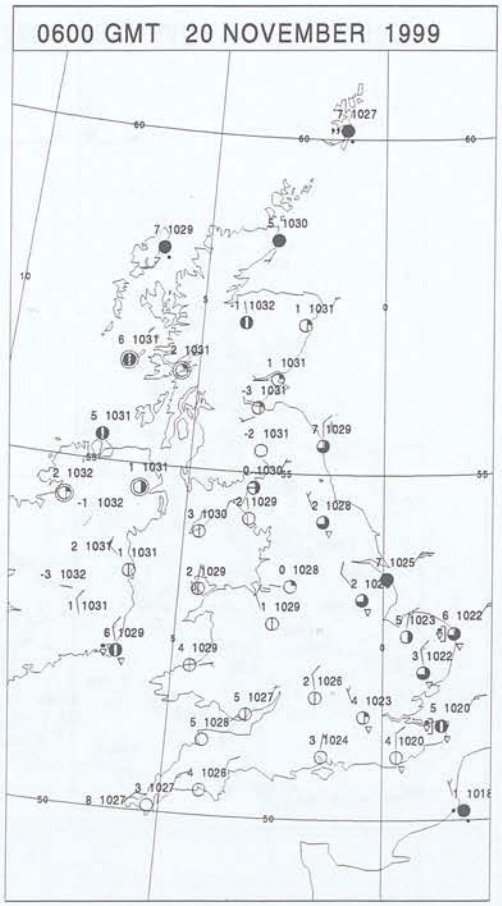

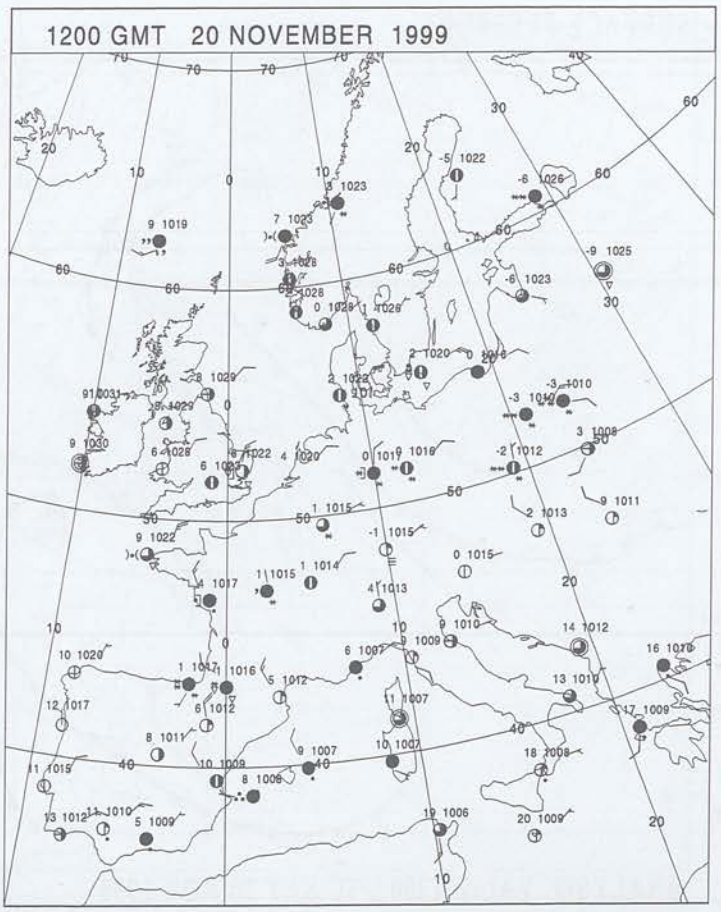

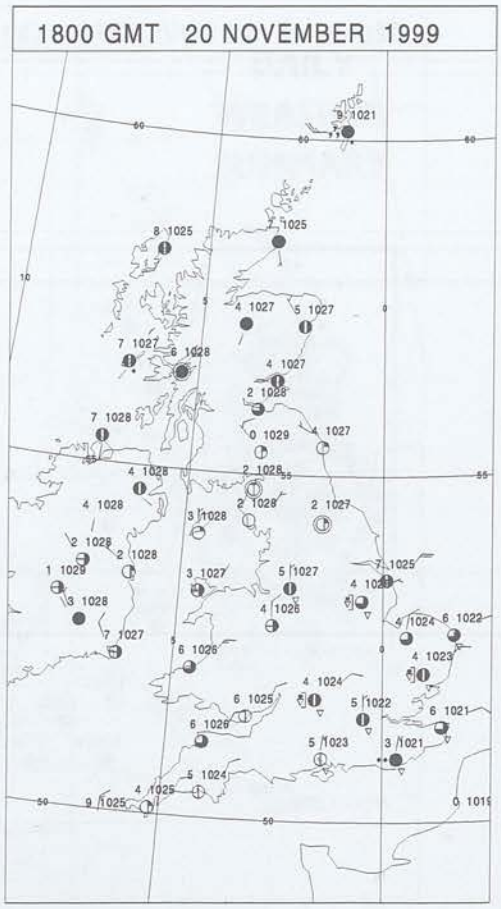

Crown Copyright 1999, All Rights Reserved

SIGNIFICANT WEATHER

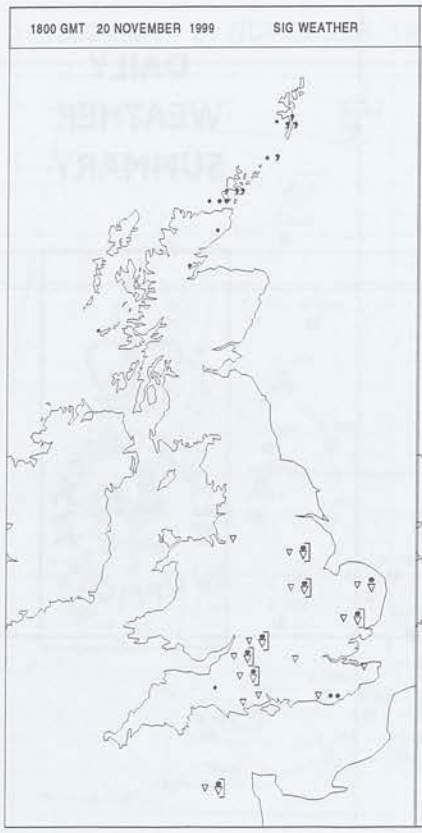

Summary of UK weather for Saturday 20 November 1999

Scotland had a rather cloudy night, and in the north and west, there was patchy light rain. Over central and southern Scotland the cloud was thin enough to allow a widespread frost. Northern Ireland had thin high cloud and frost. Wales had patchy cloud, lengthy clear periods and frost in places. Western and northern England were mainly dry with clear periods and some frost. Southern and eastern England had clear intervals, but generally large amounts of cloud. There were a few showers, and near the coasts of East Anglia and Kent, some of the showers were heavy with hail and thunder.

During the day, Scotland had bright spells, with some sun in the south. In the north there was some rain and drizzle. Northern Ireland had some morning sunshine but cloud increased and thickened during the afternoon. Wales and western England were mostly dry and sunny, but eastern England, had rather cloudy skies with a few showers, these most frequent in the extreme southeast.

It was mostly rather cold or cold, but temperatures were rather above normal over northern Scotland.

EXTREMES

Highest Maximum:
10.6 Foula, Shetland
Lowest Maximum:
4.6 Tulloch Bridge, Inverness-Shire
Lowest Minimum:
-4.6 Trawscoed, Dyfed
Lowest Grass Minimum:
-8.4 Turnhouse, Midlothian (In Lothian Region)
Most Rain:
18.9 Guernsey Airport, Guernsey
Most Sun:
7.2 Aberporth, Dyfed

Crown Copyright 1999, All Rights Reserved

Saturday 20 November 1999

DAILY CLIMATE DATA

DAILY WEATHER SUMMARY

Crown Copyright 1999, All Rights Reserved

DAILY WEATHER SUMMARY

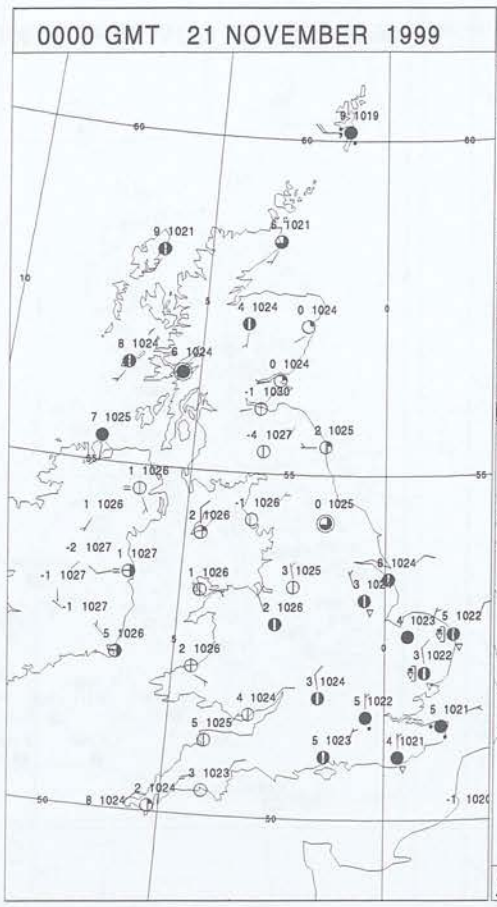

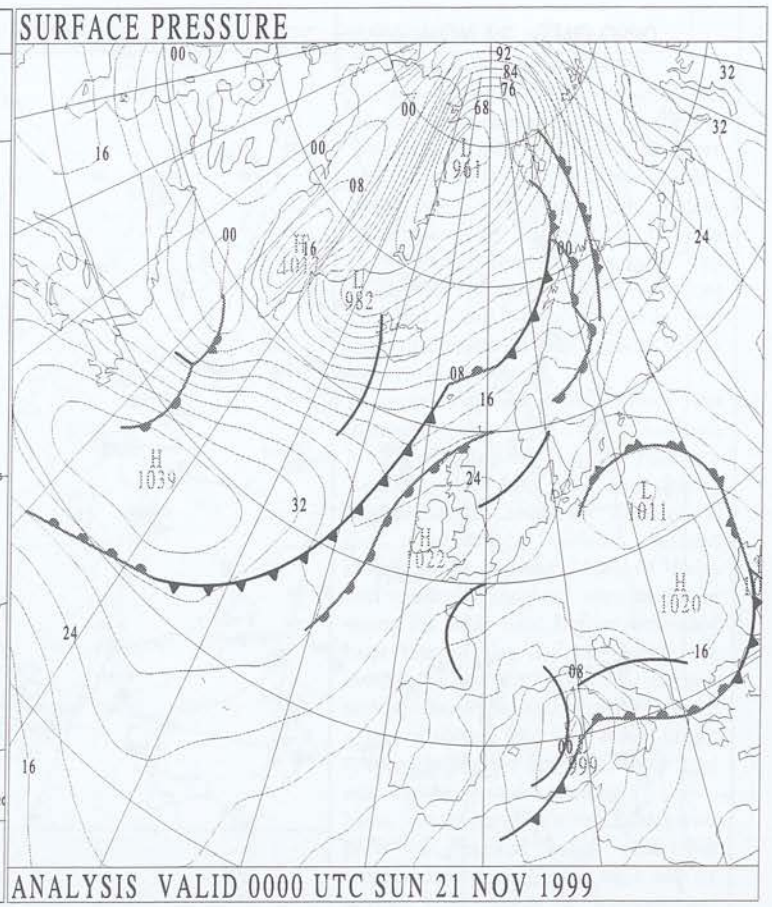

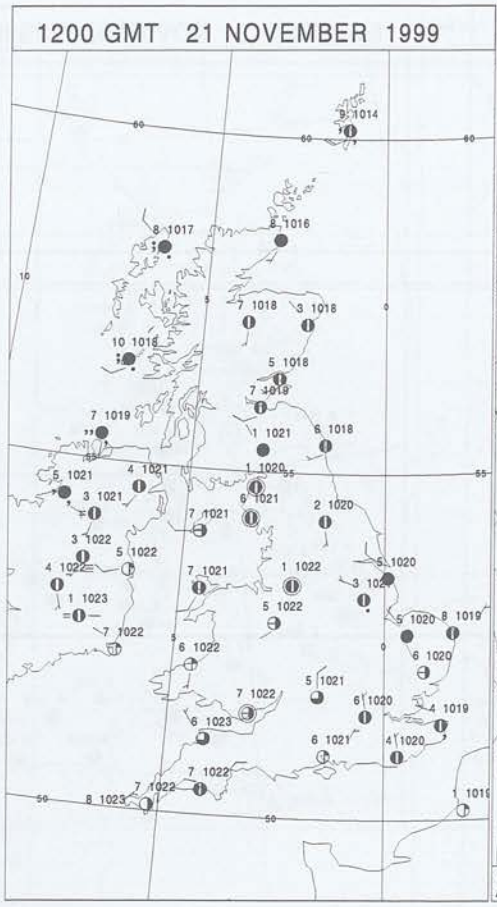

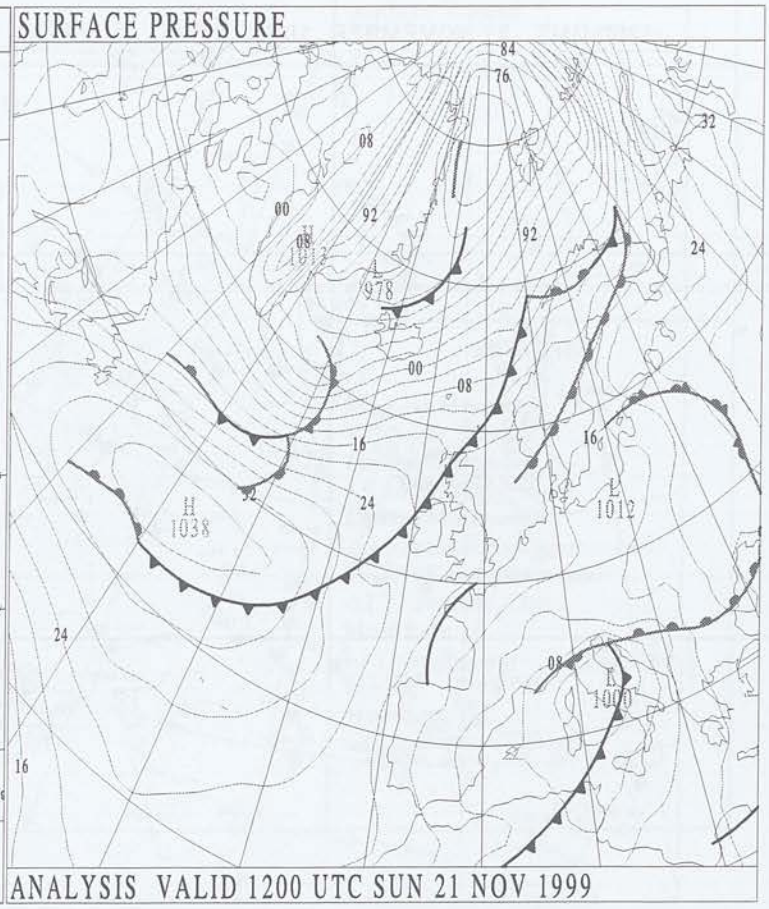

Crown Copyright 1999, All Rights Reserved

SURFACE REPORTS

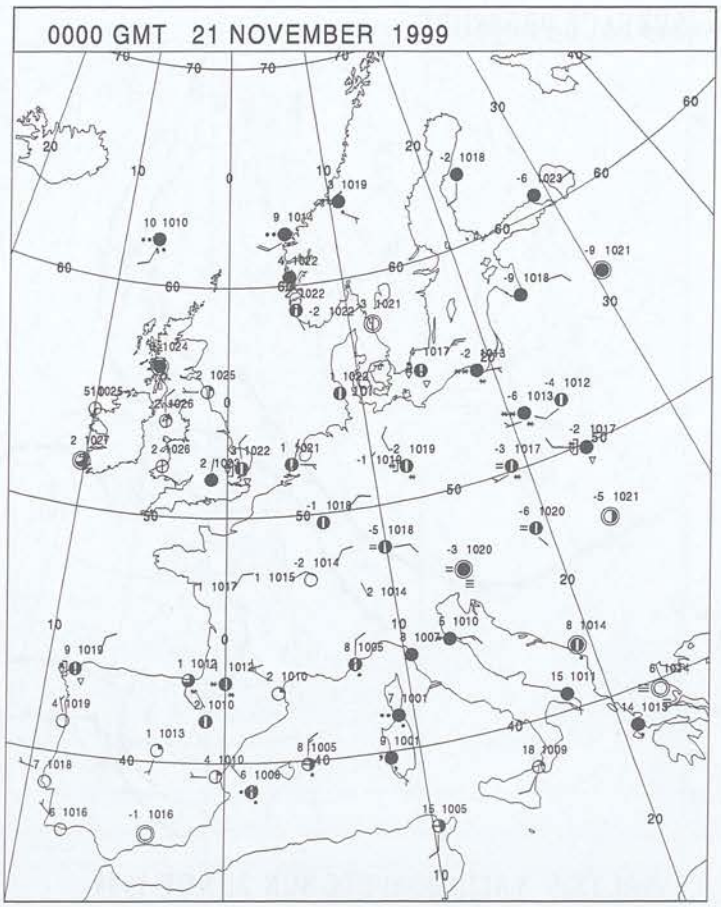

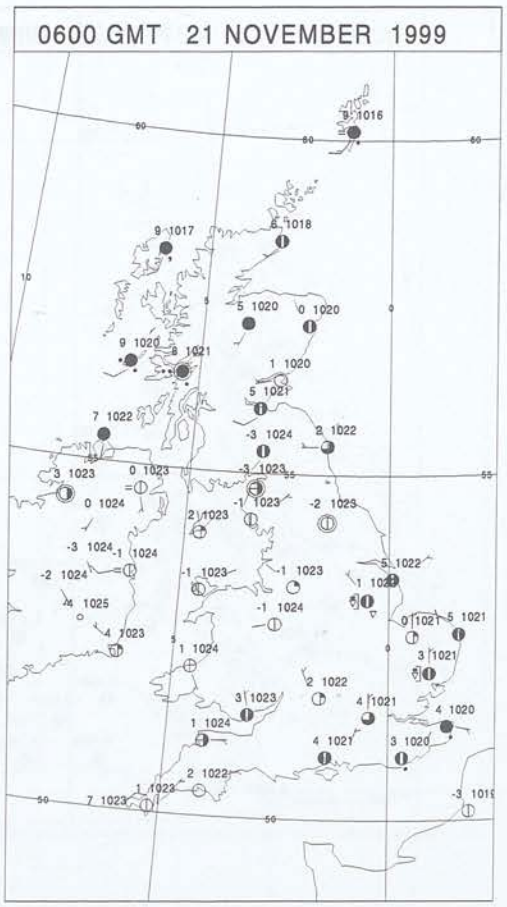

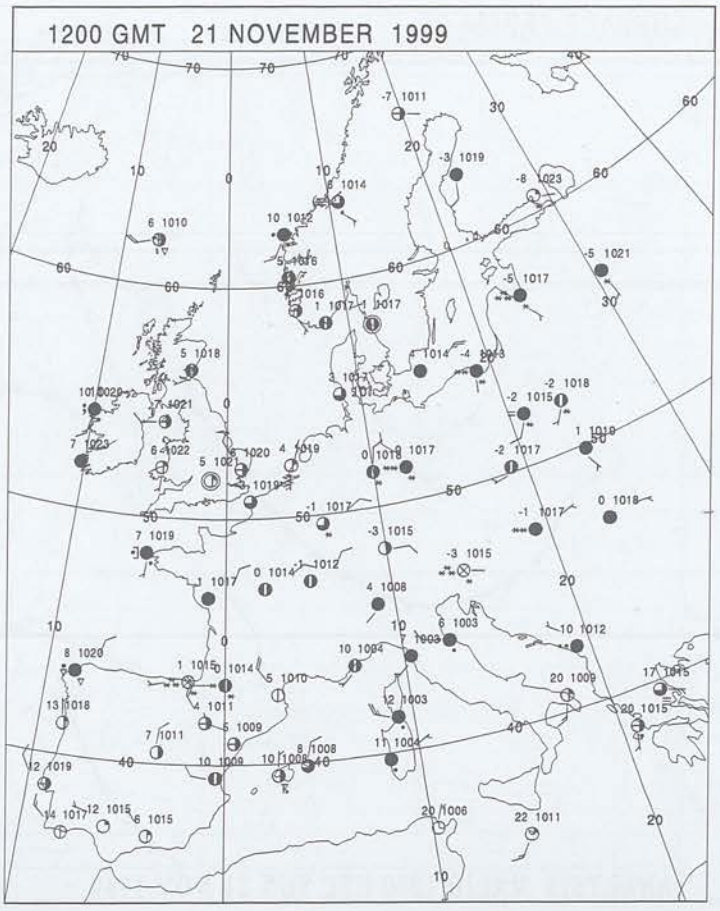

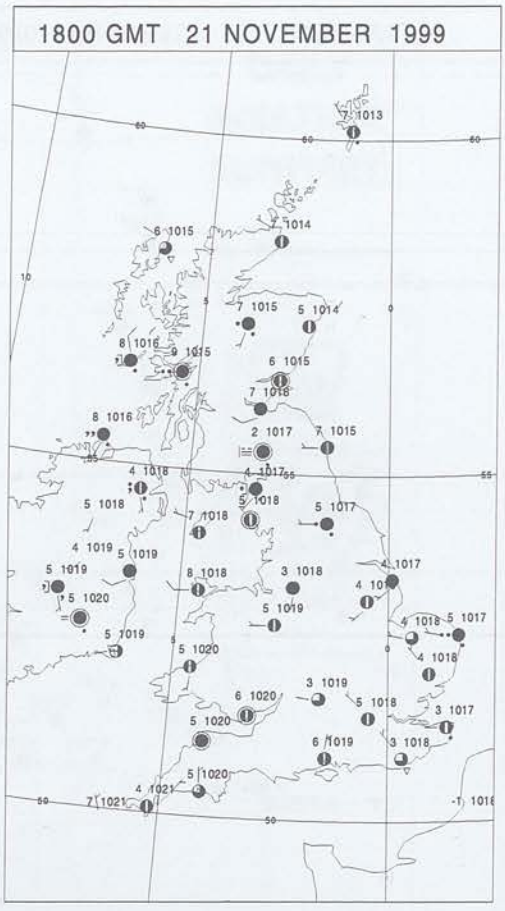

Crown Copyright 1999, All Rights Reserved

SIGNIFICANT WEATHER

Summary of UK weather for Sunday 21 November 1999

Skies were fairly clear overnight over much of eastern and southern Scotland, Northern Ireland, northern and southwest England and Wales; there was a widespread slight, locally moderate, frost, and isolated freezing fog patches formed. Most of the Midlands, eastern and southern England, and also western and northern Scotland, were cloudy, with a little rain in places.

It soon clouded over during the morning over all of Scotland, Northern Ireland and northern England, and light rain and drizzle moved slowly southeast during the day. Northwest Scotland became clearer in the evening. Much of Wales and southwest England were bright or sunny for some time, before it clouded over late in the day or during the evening. Over the Midlands, eastern and southern England, there was quite a lot of cloud, but also some bright spells. There were also patches of light rain, especially in the evening.

Most places were rather cold, with parts of England being cold, but temperatures were on the mild side of normal over much of western and northern Scotland.

EXTREMES

Highest Maximum:
10.7 Foula, Shetland
Lowest Maximum:
3.9 Andrewsfield, Essex
Lowest Minimum:
-5.4 Eskdalemuir, Dumfriesshire
Lowest Grass Minimum:
-12.7 Hawarden, Clwyd
Most Rain:
6.1 Dalmally, Argyll (In Strathclyde Region)
Most Sun:
6.8 Camborne, Cornwall

Crown Copyright 1999, All Rights Reserved

Sunday 21 November 1999

DAILY CLIMATE DATA

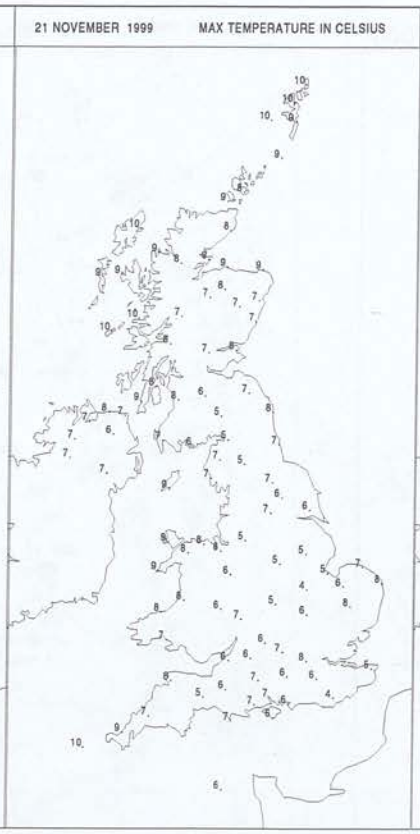

DAILY WEATHER SUMMARY

Crown Copyright 1999. All Rights Reserved

DAILY WEATHER SUMMARY

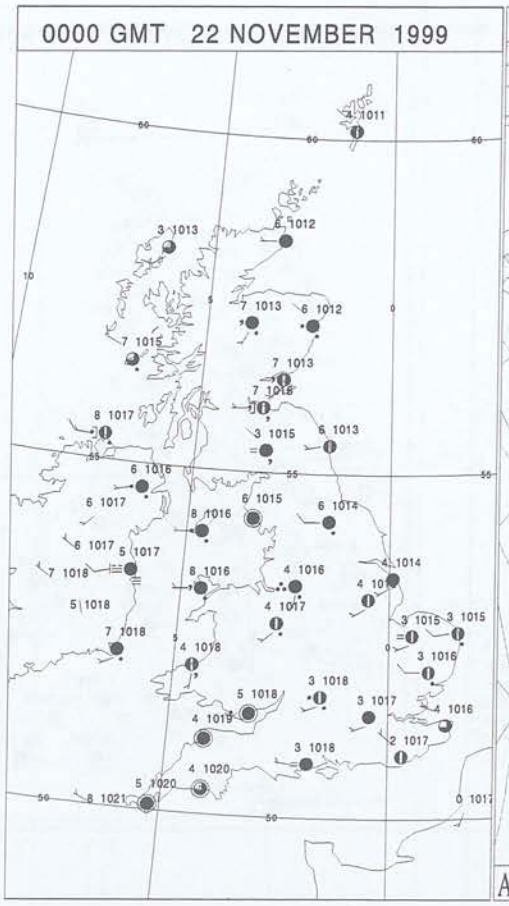

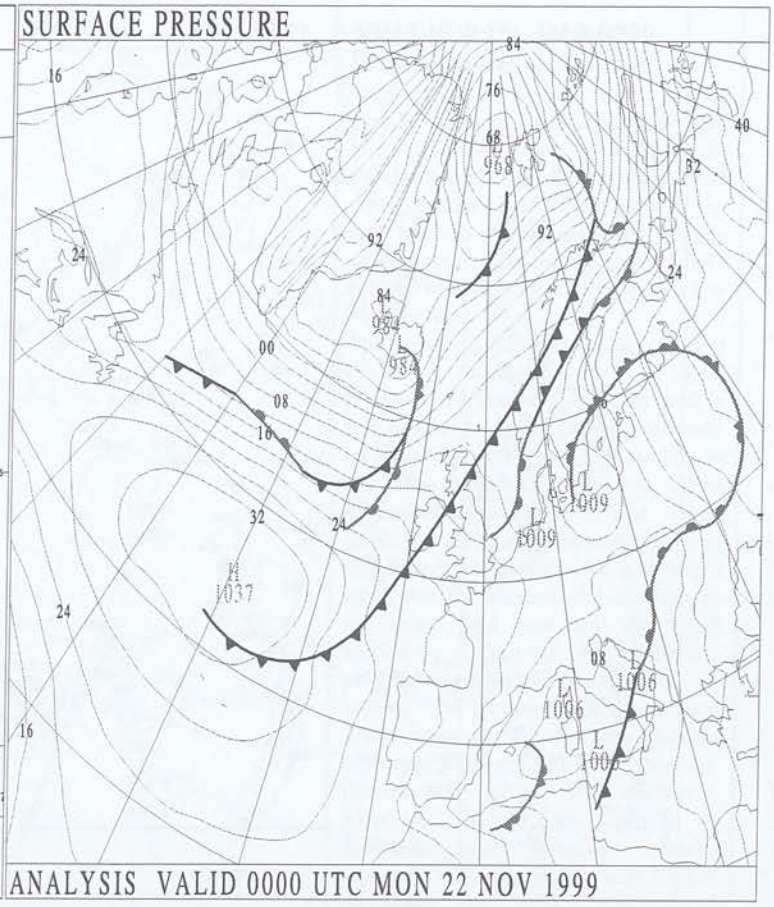

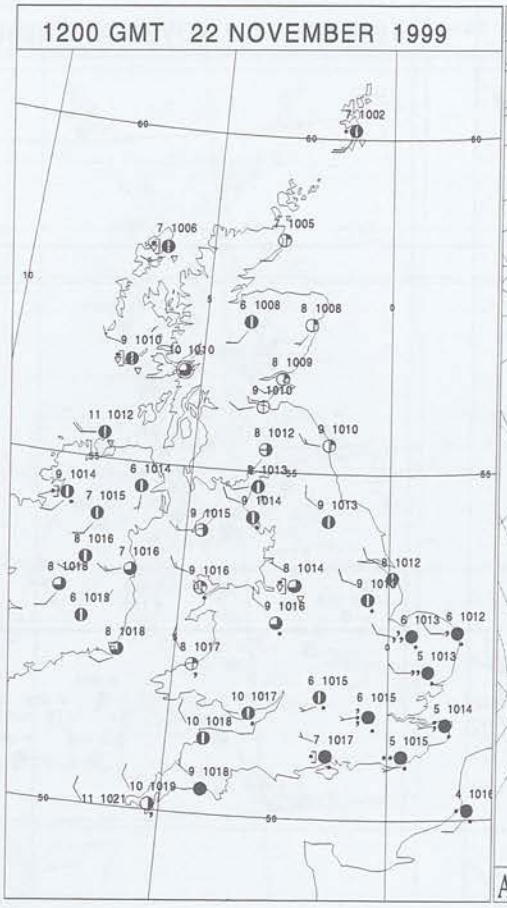

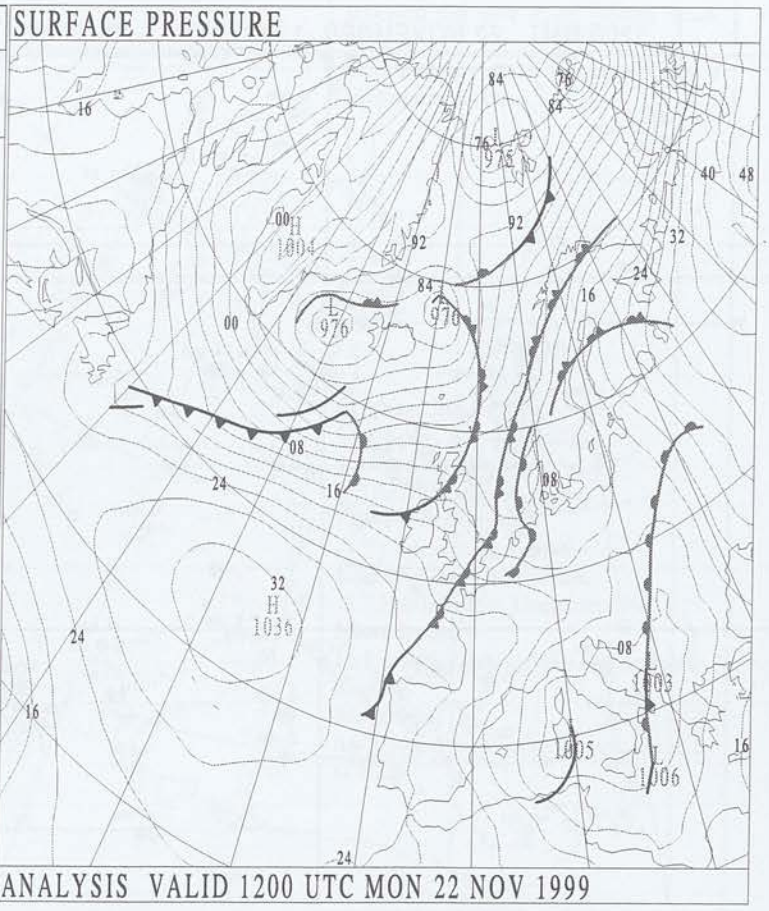

Crown Copyright 1999. All Rights Reserved

Monday 22 November 1999

SURFACE REPORTS

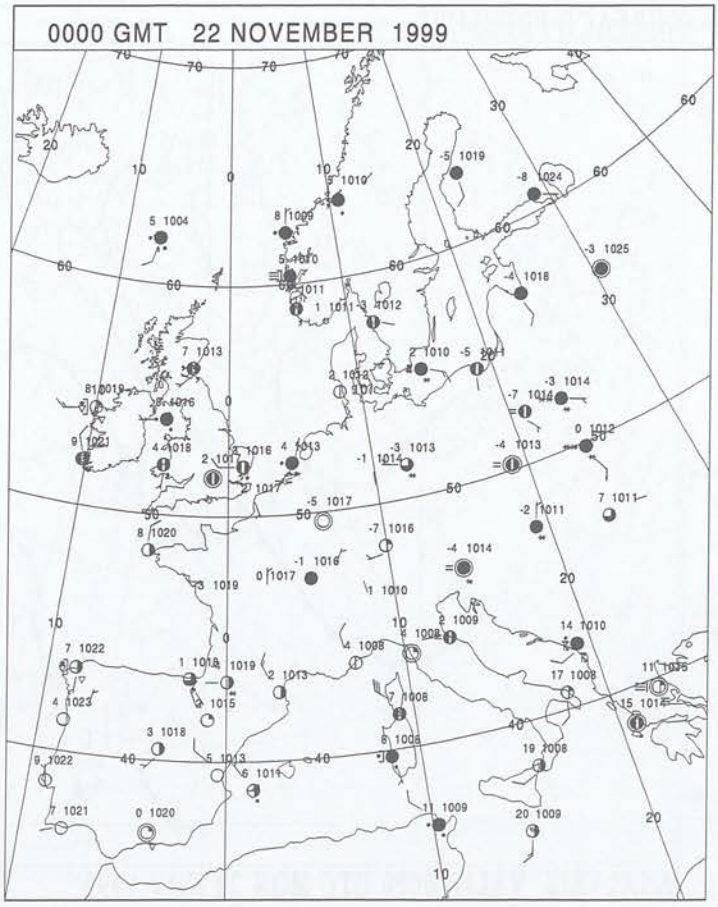

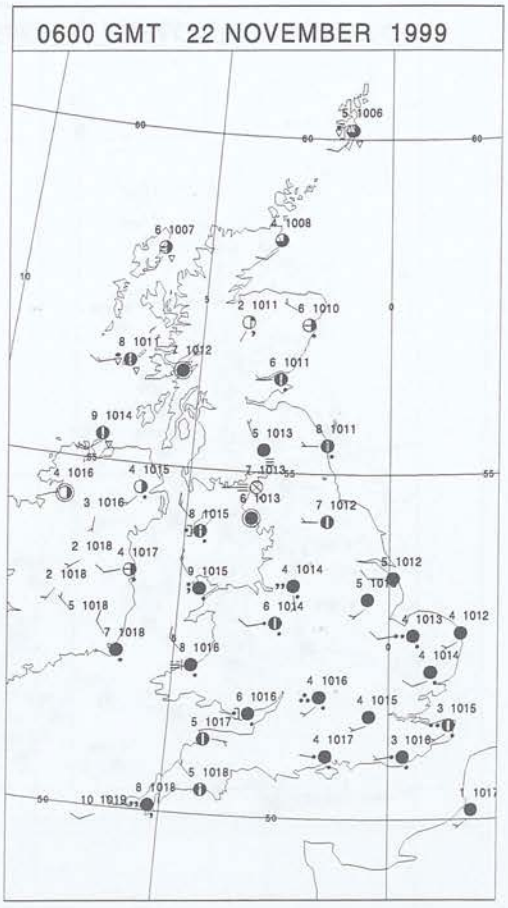

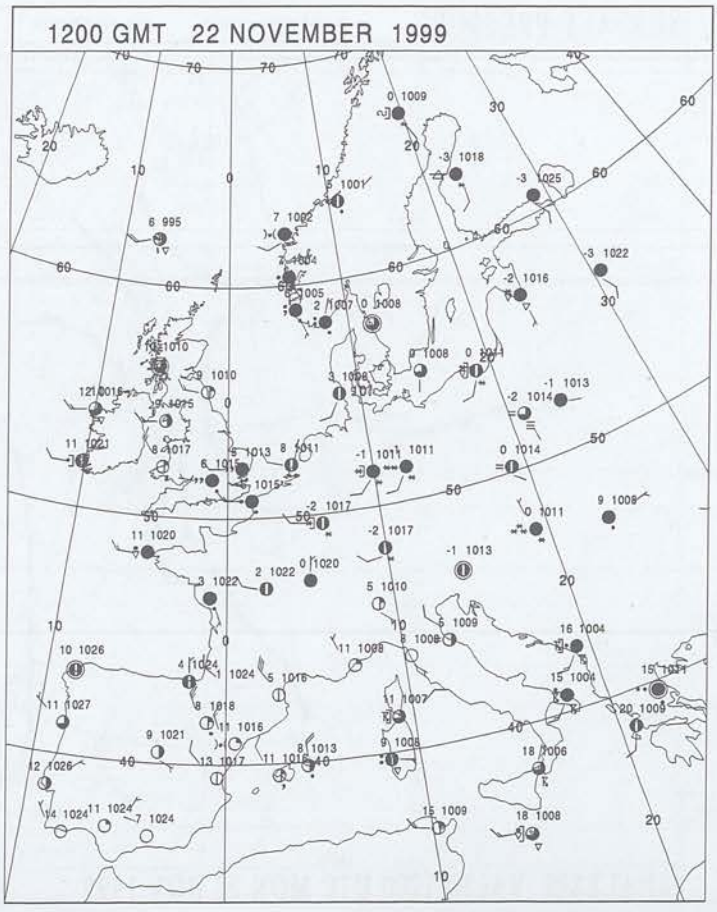

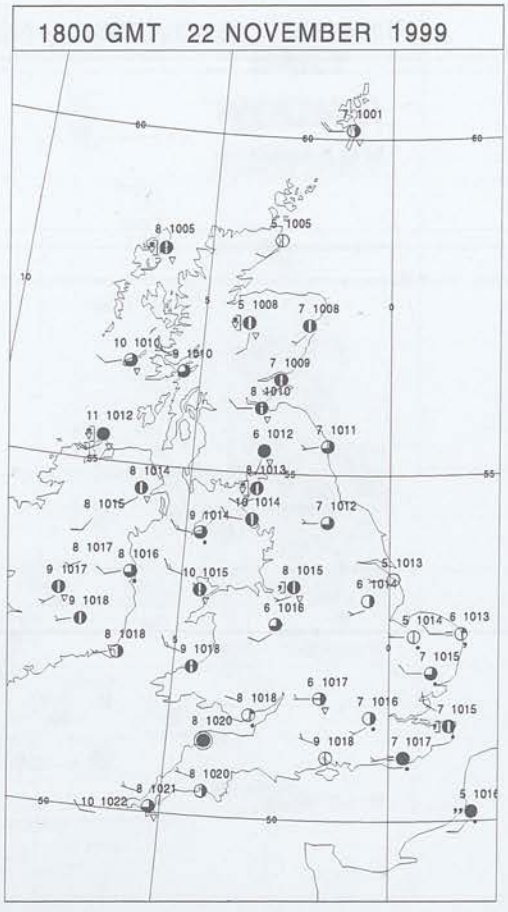

Crown Copyright 1999, All Rights Reserved

SIGNIFICANT WEATHER

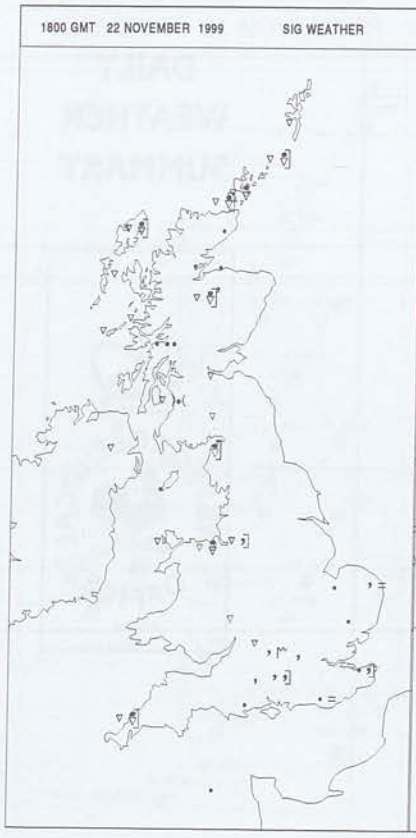

Summary of UK weather for Monday 22 November 1999

England and Wales were mostly cloudy overnight with an area of light rain spreading slowly southeastwards. Scotland and Northern Ireland had more broken cloud, although northern and western parts were most cloudy with showery rain. In the clearer spells further south and east there were a few fog patches.

The area of rain over England and Wales continued to move southeastwards during the day with a few heavier bursts in places, eventually clearing the extreme southeast late in the afternoon. More broken cloud followed allowing bright or sunny spells but also a few showers. Scotland and Northern Ireland also had bright spells but the showers did continue in the north and west and the cloud tended to thicken up here as the day progressed with a freshening wind.

During the evening England and Wales were mostly dry with variable but often well broken cloud. However, showers did plague the southwest. Northern Ireland and much of Scotland were generally cloudy, especially in the northwest with further outbreaks of rain. Southeastern Scotland did have more broken cloud, though.

Temperatures were mostly near or a little below normal.

EXTREMES

Highest Maximum:
11.9 Scilly, Isles Of Scilly
Lowest Maximum:
6.7 Kenley Airfield, Surrey
Lowest Minimum:
-3.7 Capel Curig, Gwynnedd
Lowest Grass Minimum:
-2.7 Eskdalemuir, Dumfriesshire
Most Rain:
16.8 Dalmally, Argyll (In Strathclyde Region)
Most Sun:
5.6 Newcastle Weather Centre, Tyne & Wear

Crown Copyright 1999, All Rights Reserved

Monday 22 November 1999

DAILY CLIMATE DATA

22 NOVEMBER 1999 MIN TEMPERATURE IN CELSIUS

22 NOVEMBER 1999 MAX TEMPERATURE IN CELSIUS

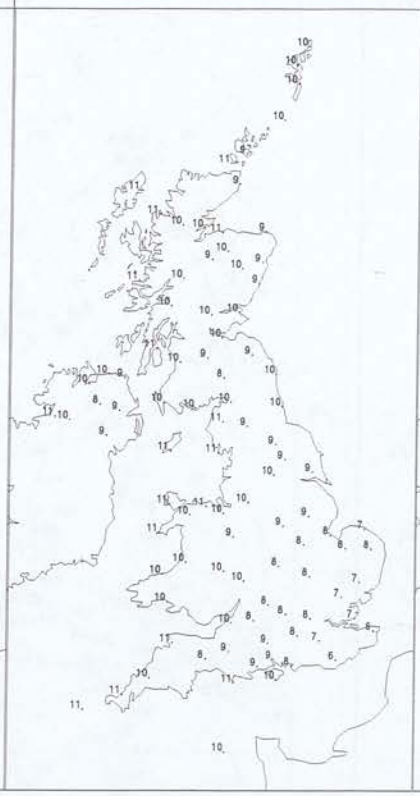

22 NOVEMBER 1999 SUNSHINE HOURS

22 NOVEMBER 1999 RAINFALL NIGHT-TIME MM

X = TRACE

22 NOVEMBER 1999 RAINFALL DAY-TIME MM

X = TRACE

DAILY WEATHER SUMMARY

Crown Copyright 1999, All Rights Reserved

DAILY WEATHER SUMMARY

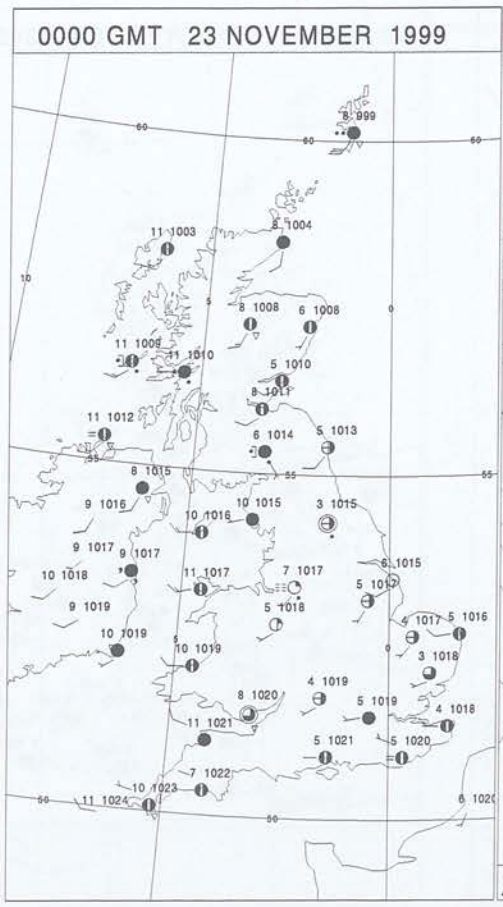

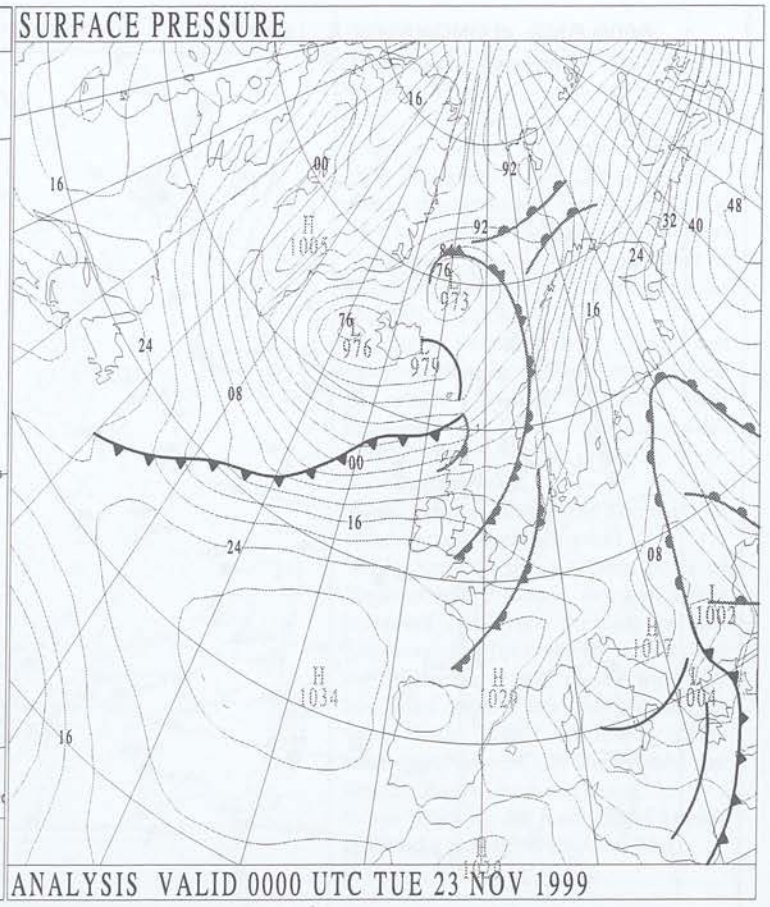

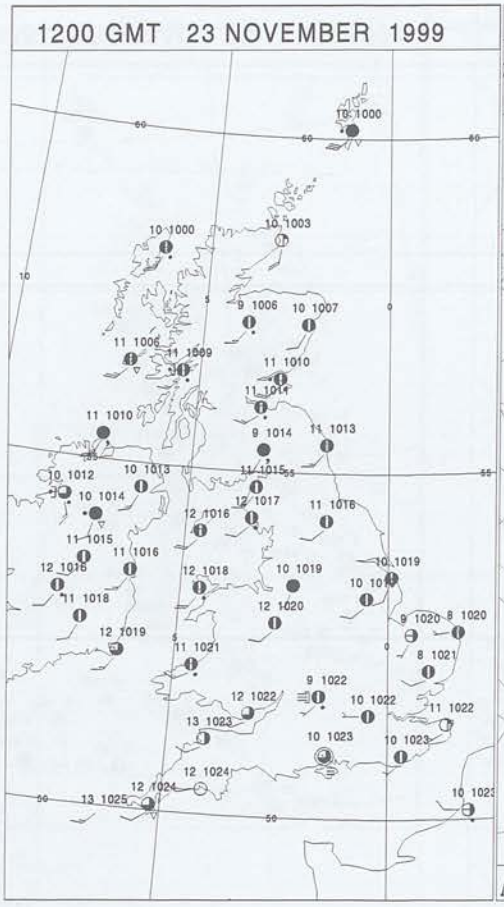

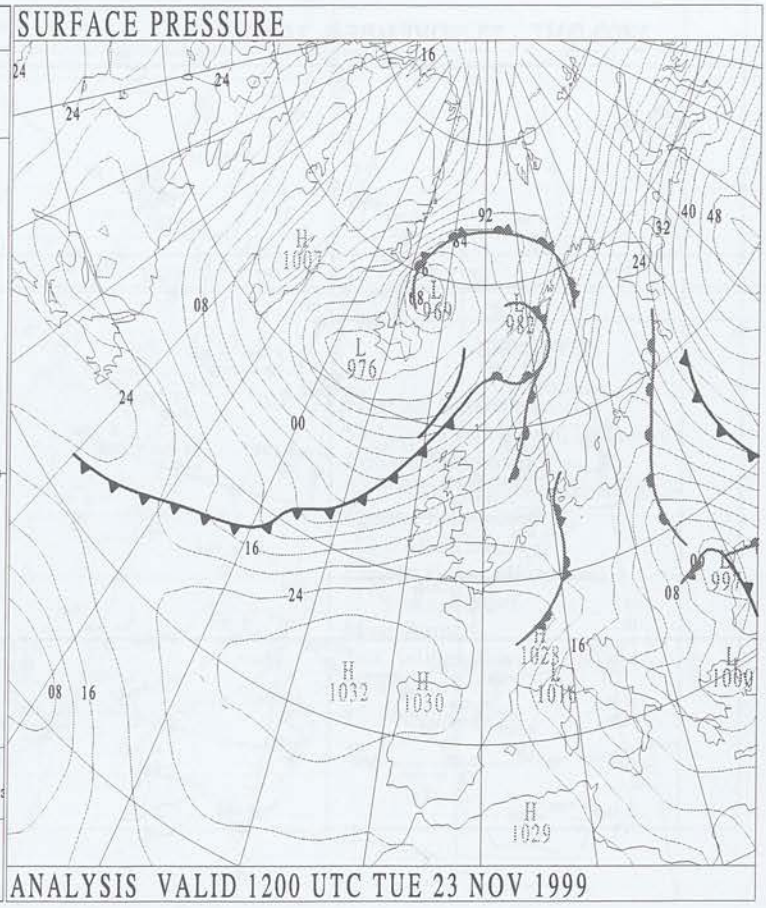

Crown Copyright 1999. All Rights Reserved

SURFACE REPORTS

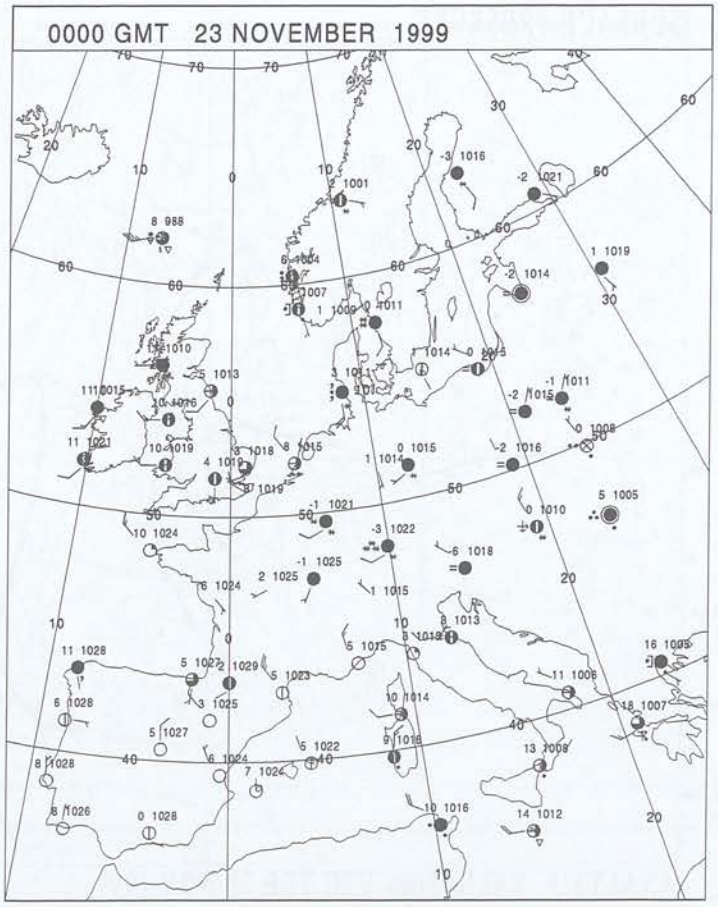

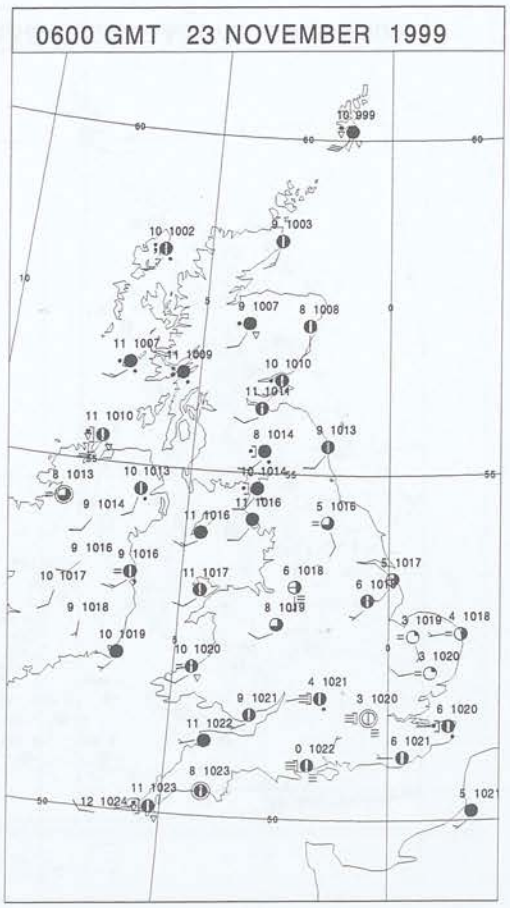

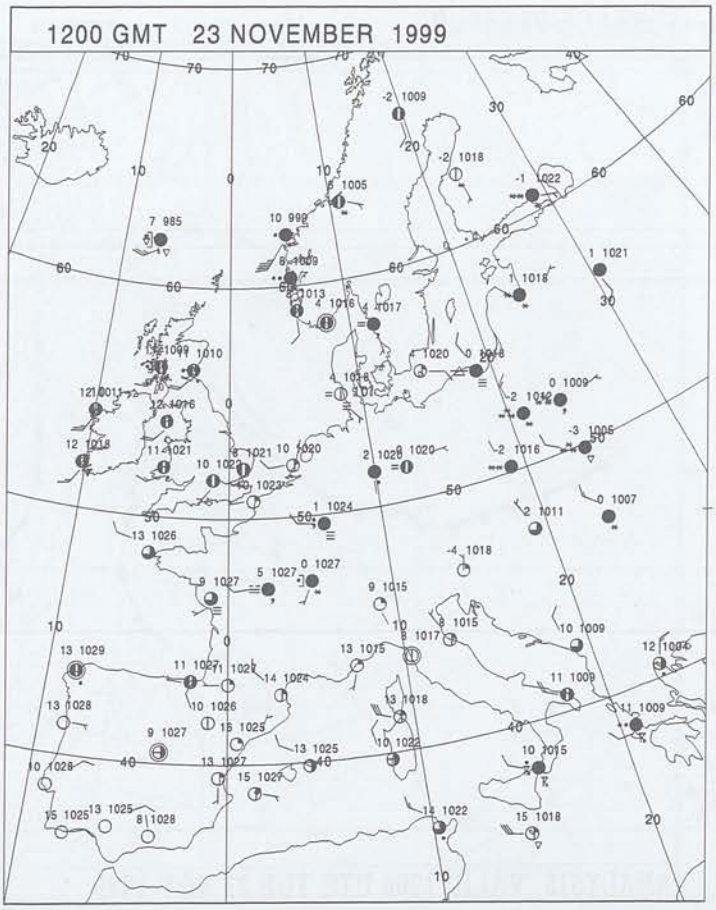

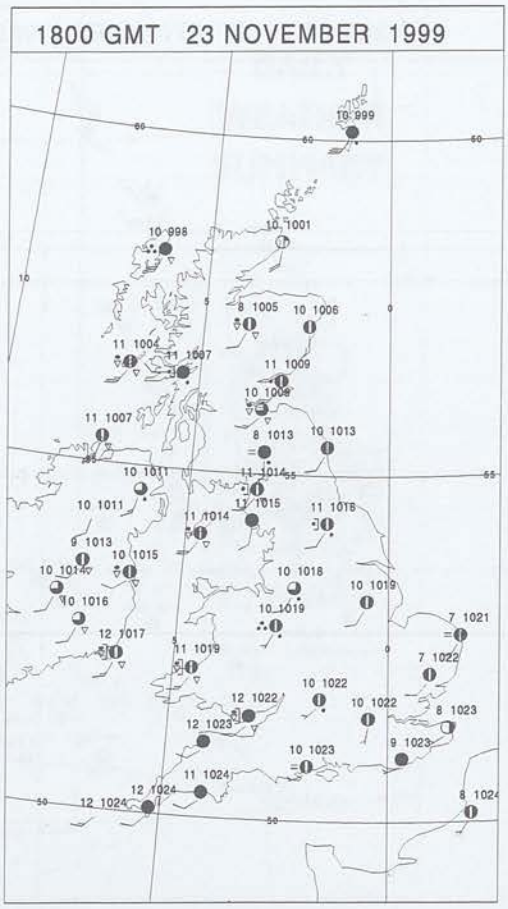

Crown Copyright 1999, All Rights Reserved

SIGNIFICANT WEATHER

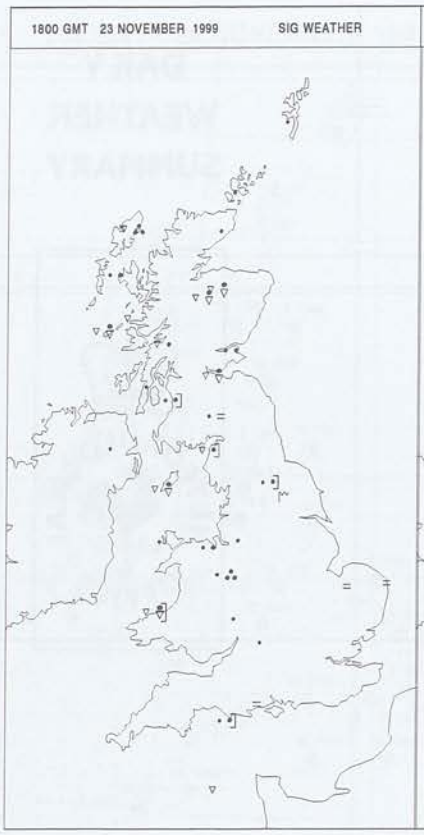

Summary of UK weather for Tuesday 23 November 1999

Most of England and Wales had a dry night but there were some light showers across southwest England, west Wales and in the Channel Islands. Some mist patches formed in some eastern parts. Northern Ireland was cloudy and mostly dry as was most of Scotland, although the Northern Isles had rain and drizzle.

Northern Ireland had a cloudy and generally dry day with just some drizzle in places in the evening. Rain continued in the Northern Isles through much of the morning. Most of Scotland had a cloudy day and mostly dry day but in the evening rain spread across the northwest.

Wales, western and northern parts of England had a cloudy day and cloud increased in all parts through the day. Southeast England stayed bright into the afternoon. Many places were dry but there were a few showers in the west, with these becoming more widespread over Wales and around the Bristol Channel in the evening.

It was windy in the north and Lerwick reported a gust of 51 knots at 03z.

It was mild in most places.

EXTREMES

Highest Maximum:
13.7 Guernsey Airport, Guernsey
Lowest Maximum:
9.4 Eskdalemuir, Dumfriesshire
Lowest Minimum:
-1.1 Redhill, Surrey
Lowest Grass Minimum:
-2.7 Hurn, Dorset
Most Rain:
26.4 Aultbea, Ross & Cromarty
Most Sun:
4.7 Manston, Kent

Crown Copyright 1999, All Rights Reserved

Tuesday 23 November 1999

DAILY CLIMATE DATA

23 NOVEMBER 1999 MIN TEMPERATURE IN CELSIUS

23 NOVEMBER 1999 MAX TEMPERATURE IN CELSIUS

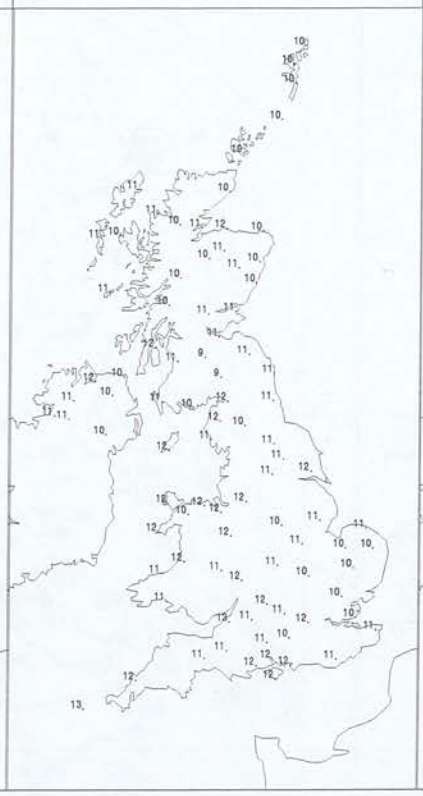

23 NOVEMBER 1999 SUNSHINE HOURS

23 NOVEMBER 1999 RAINFALL NIGHT-TIME MM

X = TRACE

23 NOVEMBER 1999 RAINFALL DAY-TIME MM

X = TRACE

DAILY WEATHER SUMMARY

Crown Copyright 1999, All Rights Reserved

DAILY WEATHER SUMMARY

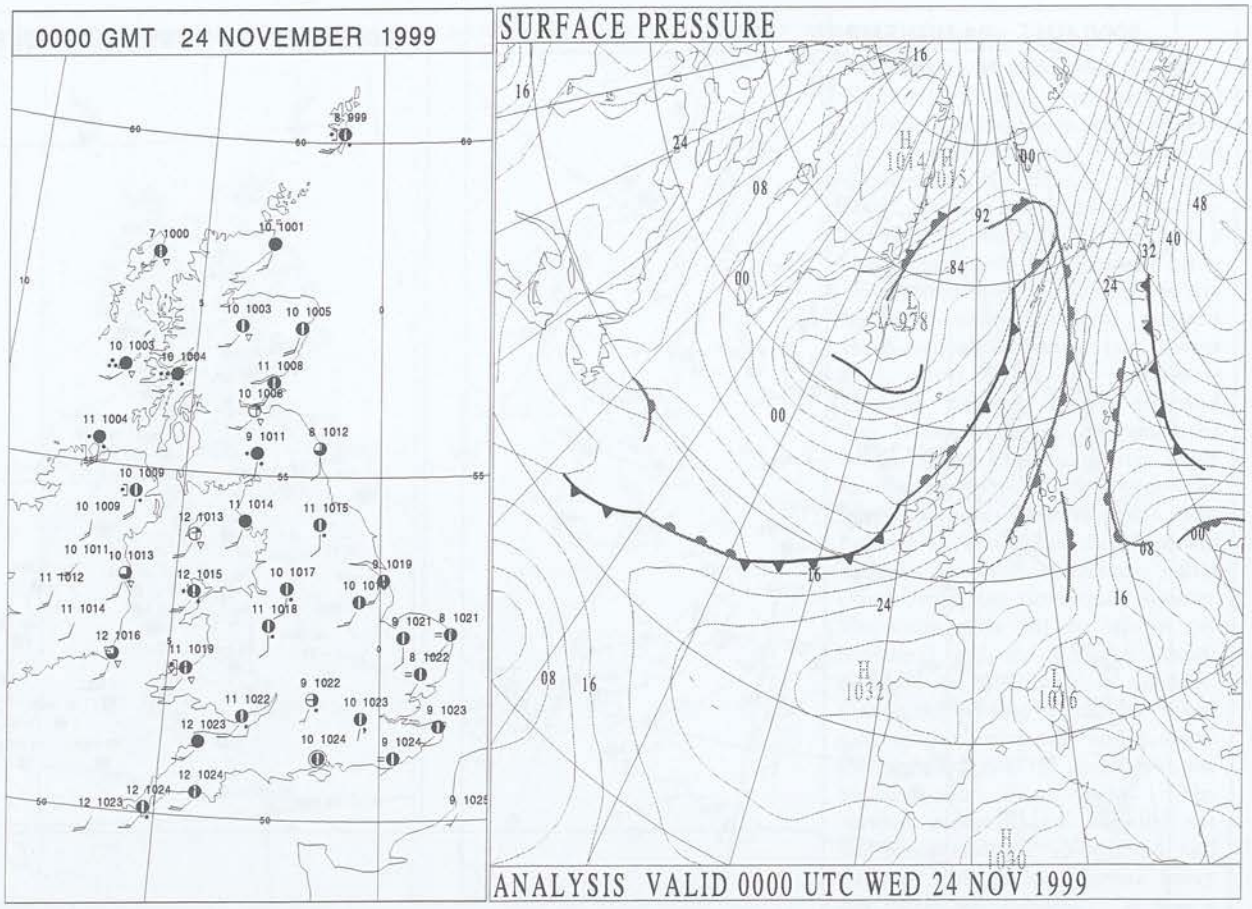

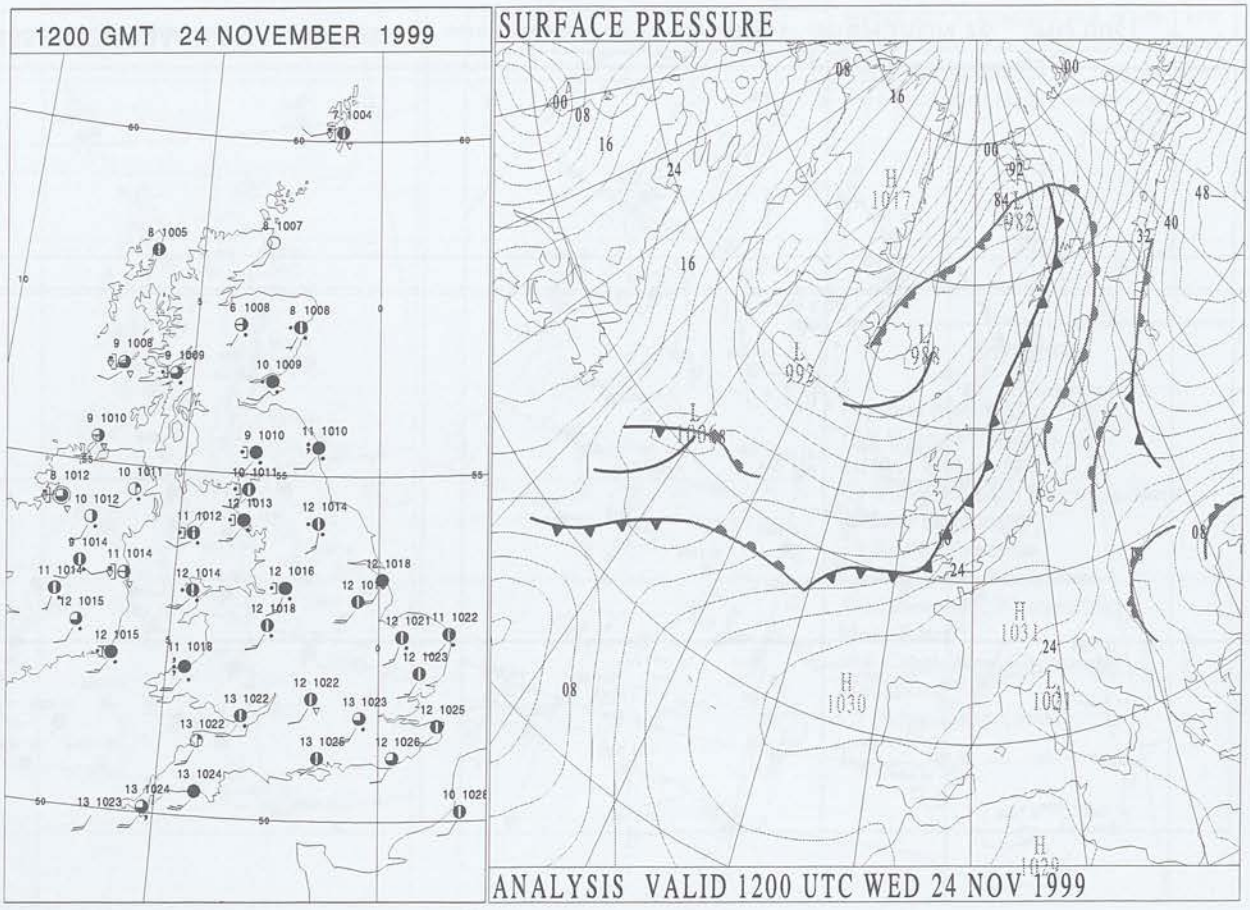

Crown Copyright 1999, All Rights Reserved

SURFACE REPORTS

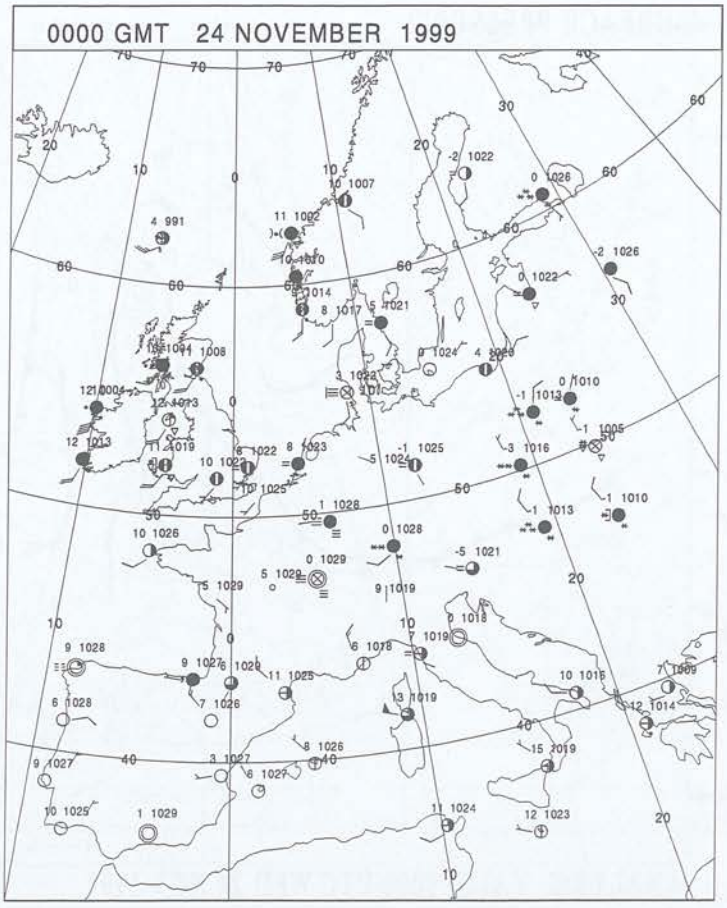

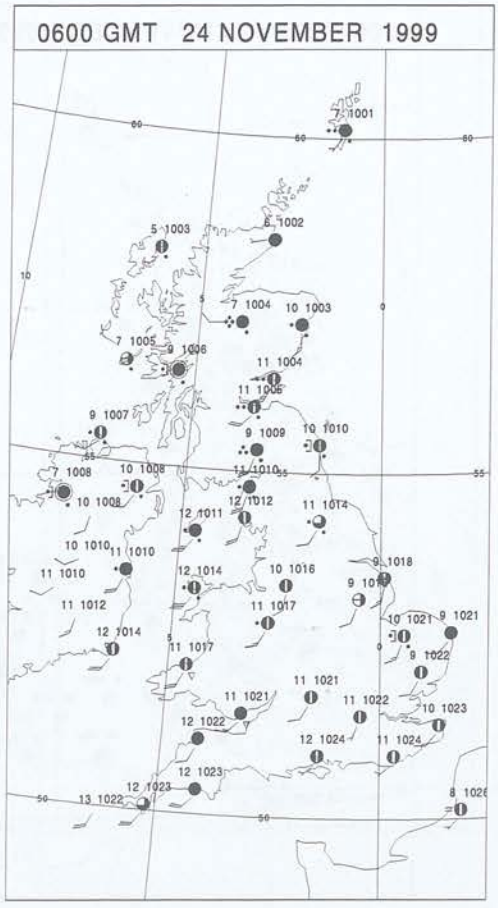

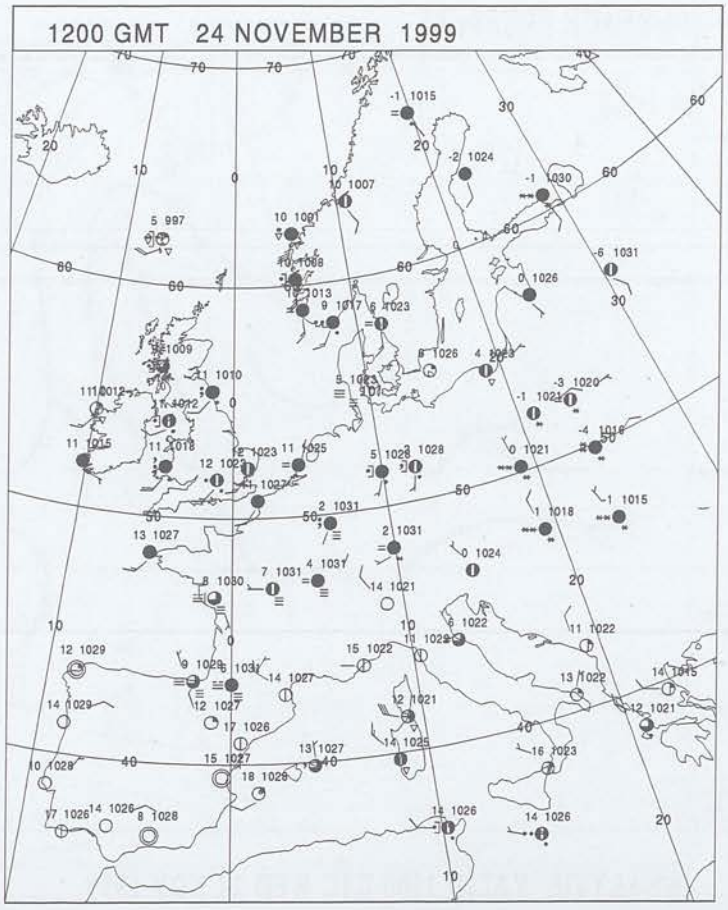

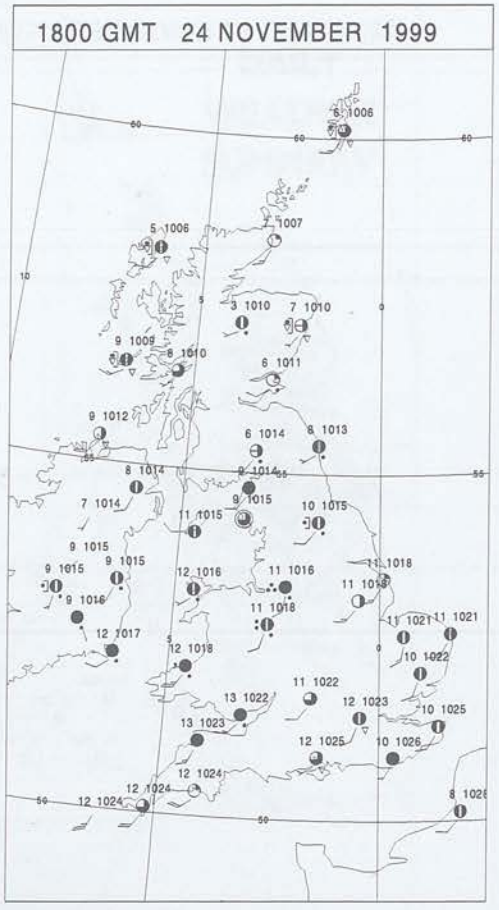

Crown Copyright 1999, All Rights Reserved

SIGNIFICANT WEATHER

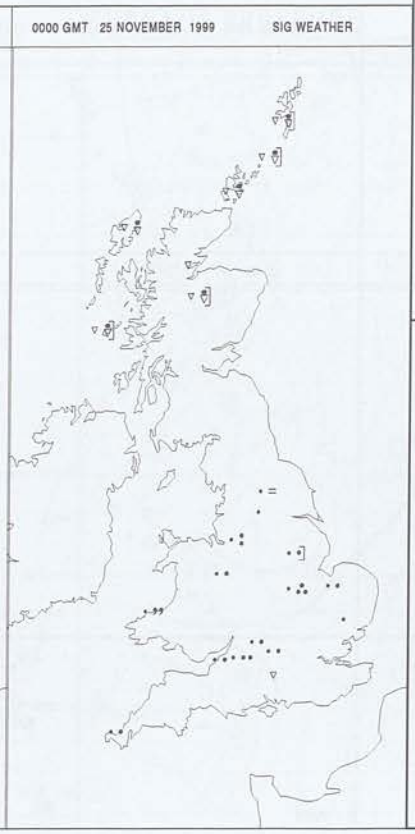

Summary of UK weather for Wednesday 24 November 1999

Northern Ireland, northern and western Scotland began the night with heavy outbreaks of rain. These moved south-eastwards during the early hours, reaching north-west England by dawn. England and Wales had a cloudy but largely dry night with just a few isolated showers. During the day the rain made only slow progress south-east, the heaviest rain always lying across Wales and north-west England. Brighter weather followed into Northern Ireland and much of Scotland, but there were also some heavy showers, chiefly over the Northern and Western Isles and exposed western coasts. Southern and eastern England remained rather cloudy with just occasional showers. The south coast had the best of any brightness and the Channel Islands recorded the most hours of sunshine. During the evening the rain continued moving south-eastwards and it began to fragment across the south-west, the Midlands and East Anglia. The heaviest outbreaks still affected the Welsh mountains. Northern and western Scotland saw further heavy and prolonged showers. It was a breezy day in England and Wales. The highest gust was 52 knots at Capel Curig in Gwynedd. Temperatures were normal or slightly above.

EXTREMES

Highest Maximum:
13.9 Hawarden, Clwyd
Lowest Maximum:
7.3 Tulloch Bridge, Inverness-Shire
Lowest Minimum:
0.3 Redhill, Surrey
Lowest Grass Minimum:
-0.1 Stornoway, Western Isles
Most Rain:
38.6 Capel Curig, Gwynnedd
Most Sun:
6.9 Jersey Airport, Jersey

Crown Copyright 1999. All Rights Reserved

Wednesday 24 November 1999

DAILY CLIMATE DATA

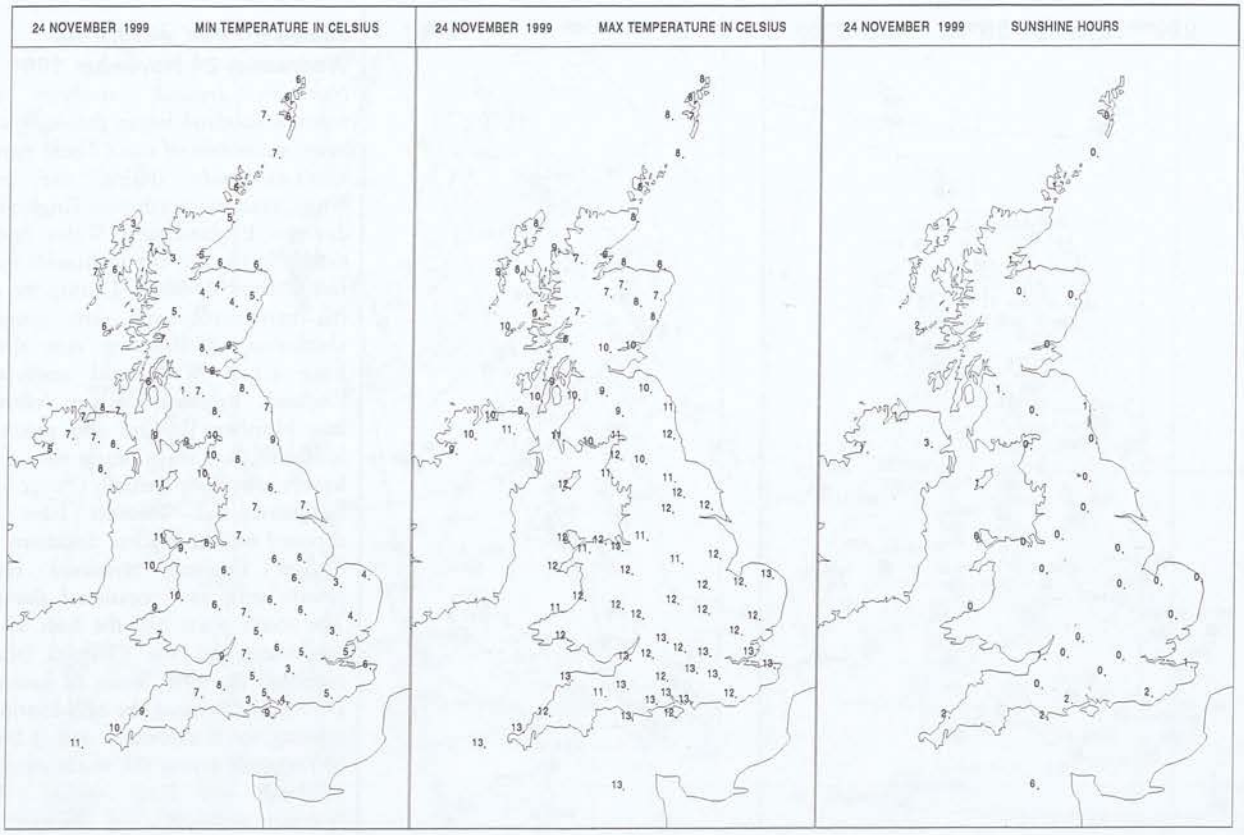

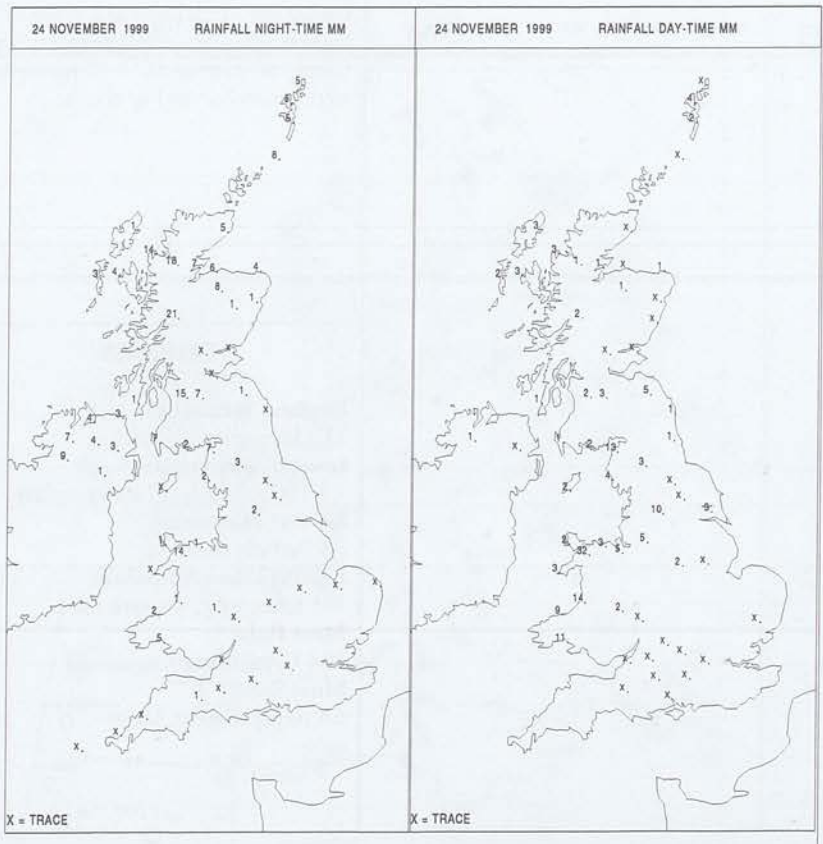

DAILY WEATHER SUMMARY

Crown Copyright 1999, All Rights Reserved

DAILY WEATHER SUMMARY

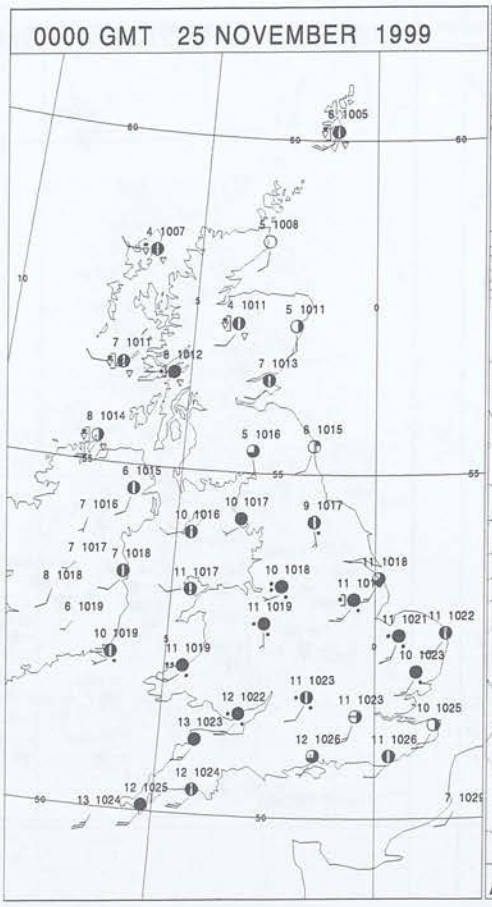

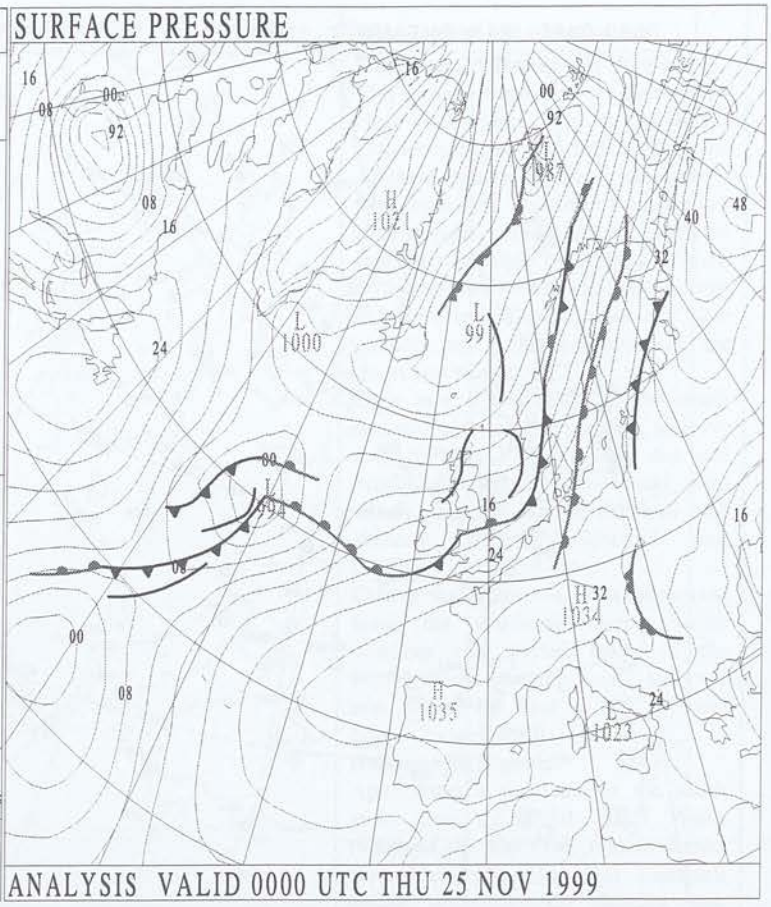

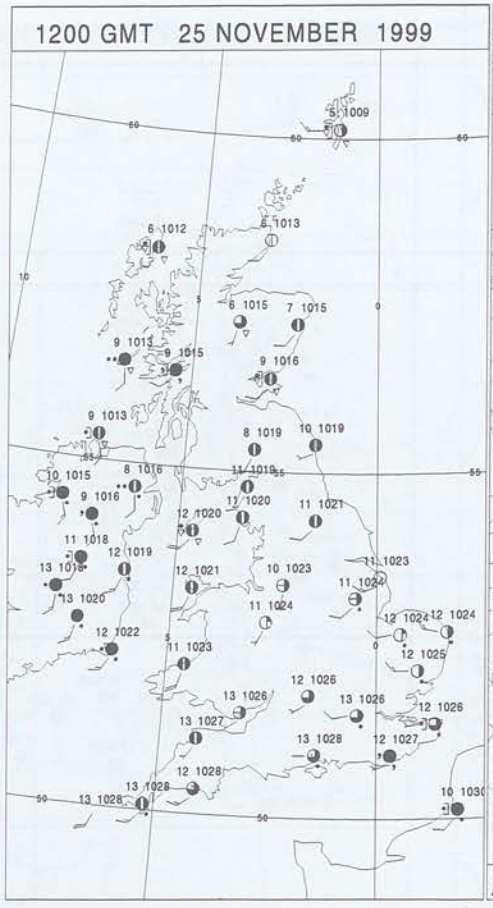

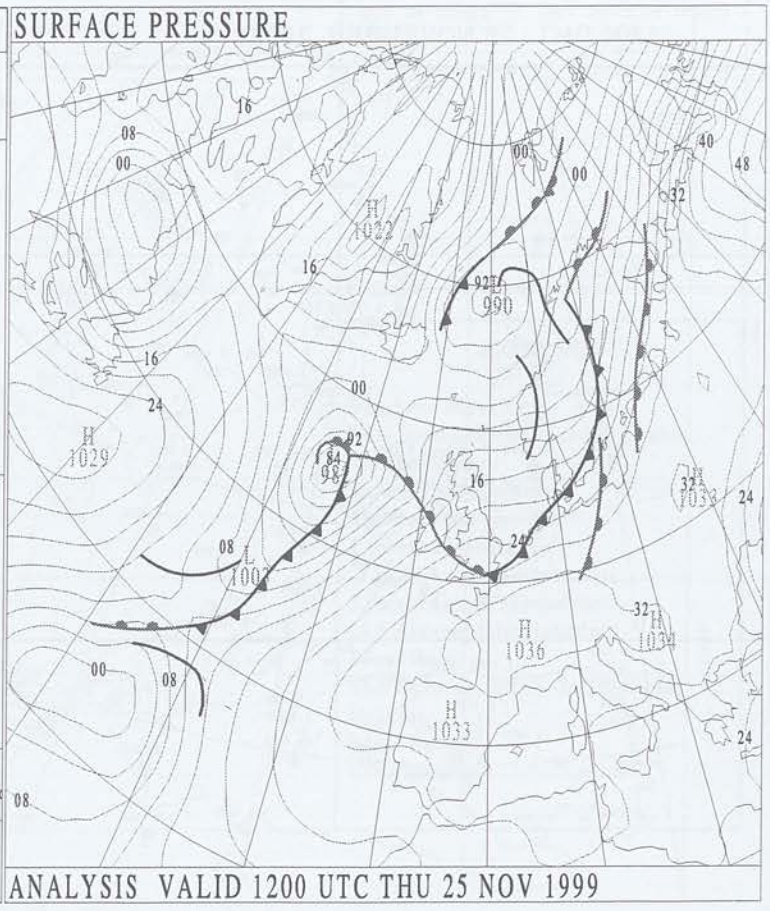

Crown Copyright 1999, All Rights Reserved

SURFACE REPORTS

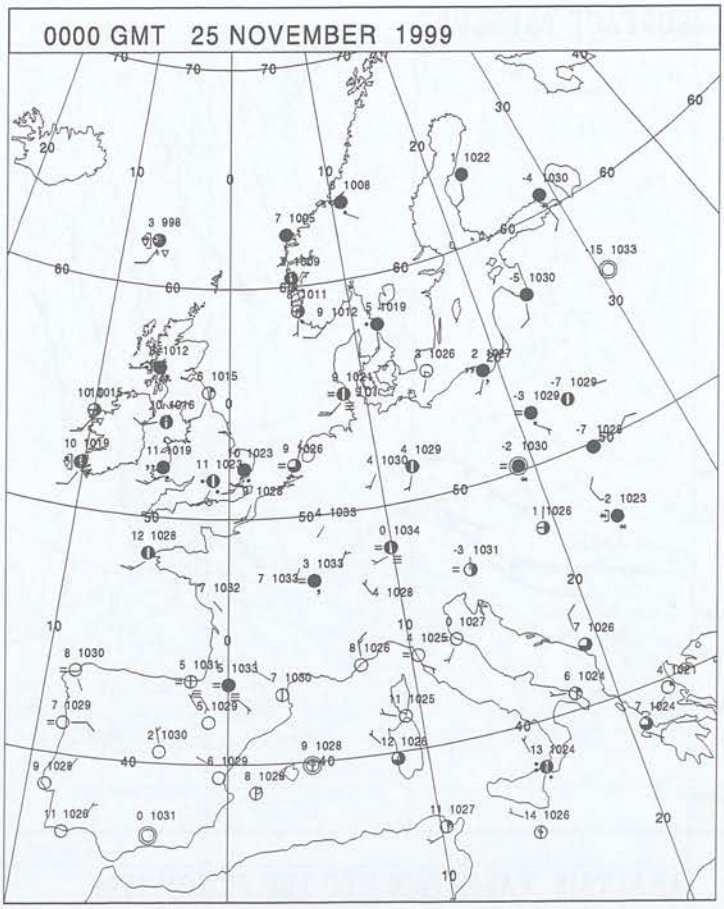

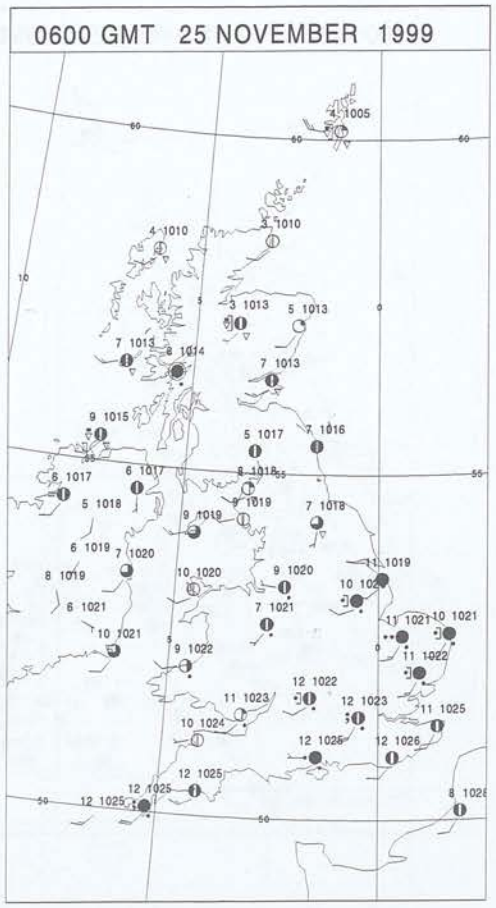

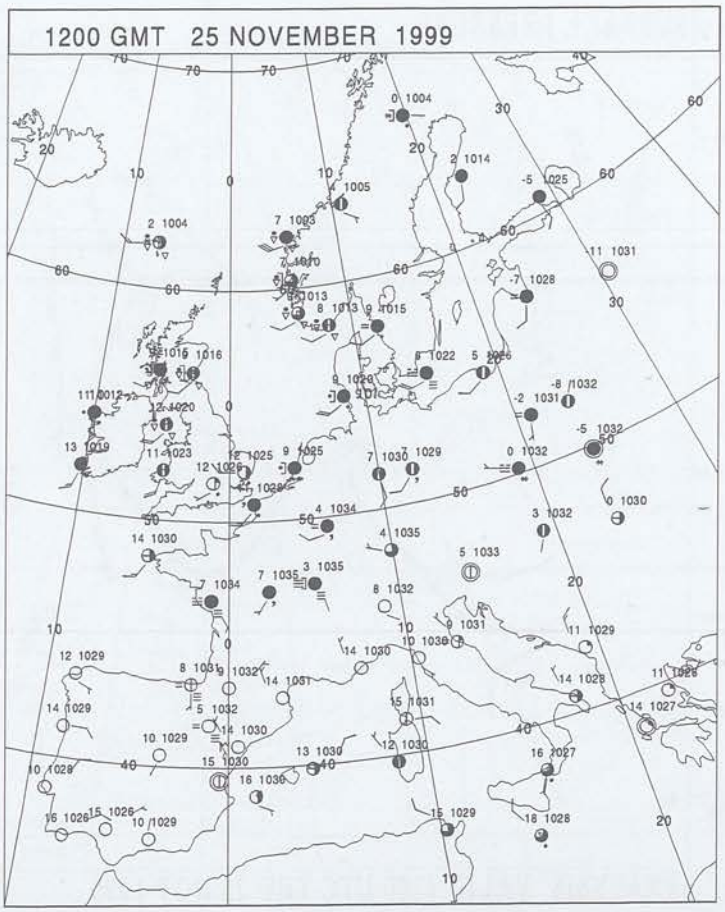

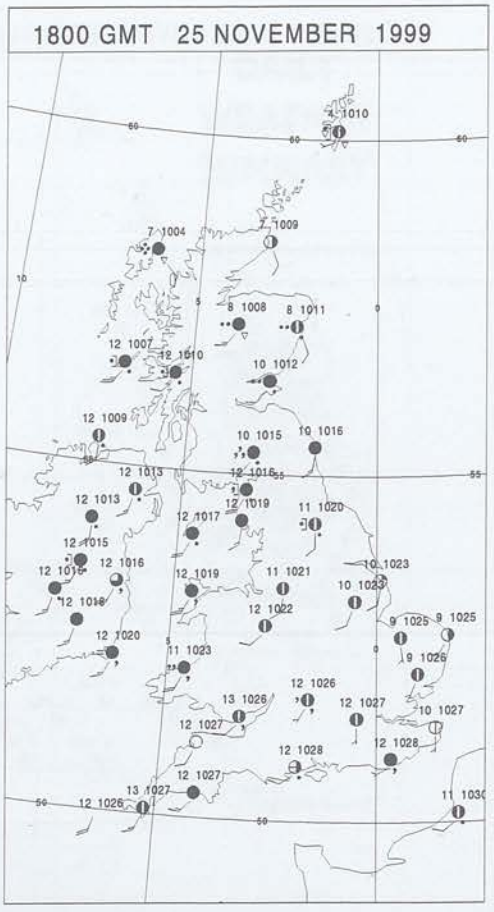

Crown Copyright 1999, All Rights Reserved

SIGNIFICANT WEATHER

Summary of UK weather for Thursday 25 November 1999

The extreme southeast of England saw clear spells give way to increasing cloud overnight, and most central and southern areas were cloudy throughout with some rain. Northern England saw clear spells, and these extended southeast to much of Wales and parts of the Midlands by dawn. Scotland and Northern Ireland meanwhile saw clear periods, and a few showers in the north and west.

Light rain cleared away to the south and southeast in the morning, to leave England and Wales mostly dry and bright, although Cornwall held onto cloudy skies. A mix of sunshine and showers affected Scotland and Northern Ireland.

During the afternoon, cloud increased from the southwest across many northern and western parts of the British Isles, bringing some showery rain, whilst the best of the dry and bright weather continued in southeastern England.

Apart from a little rain in the north and west, England and Wales remained dry but fairly cloudy during the evening. Scotland and Northern Ireland were generally cloudier with rain at times. It also became windy here.

Temperatures were mainly mild or very mild.

EXTREMES

Highest Maximum:
15.0 Southampton Weather Centre, Hampshire
Lowest Maximum:
10.3 Lerwick, Shetland
Lowest Minimum:
-1.8 Aboyne, Aberdeenshire
Lowest Grass Minimum:
-4.8 Aboyne, Aberdeenshire
Most Rain:
18.8 Kilmory, Argyll (In Highland Region)
Most Sun:
6.0 Wittering, Cambridgeshire

Crown Copyright 1999, All Rights Reserved

Thursday 25 November 1999

DAILY CLIMATE DATA

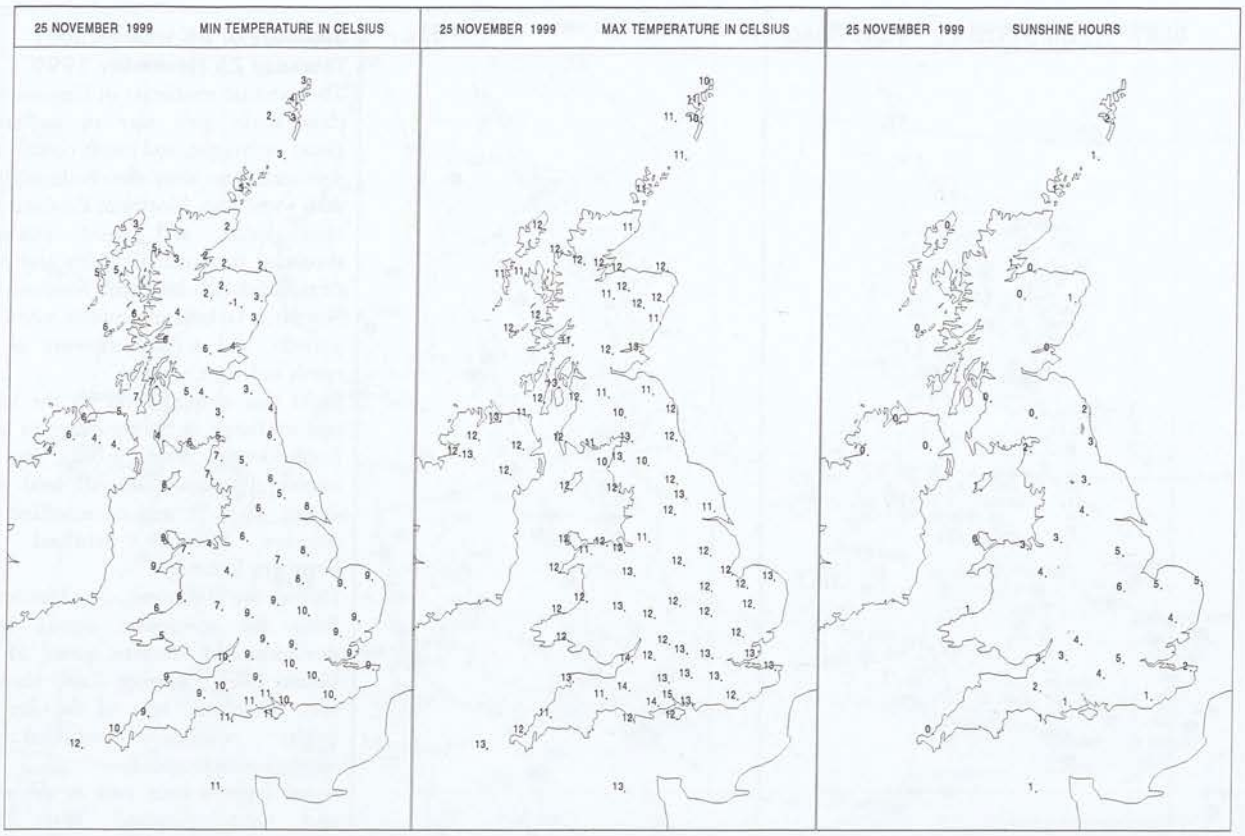

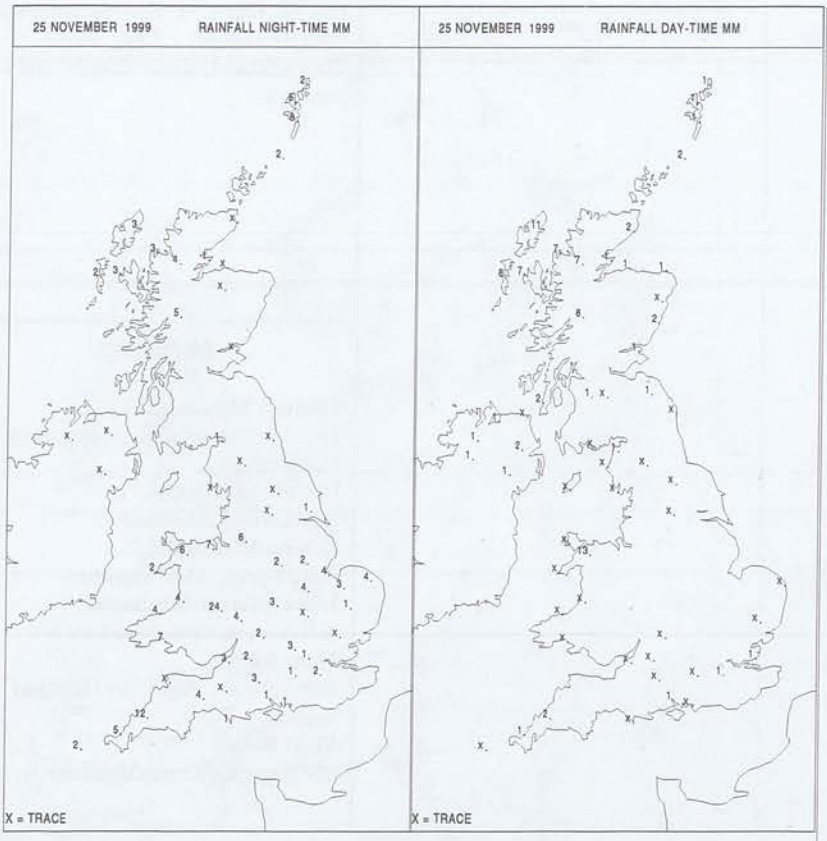

DAILY WEATHER SUMMARY

Crown Copyright 1999, All Rights Reserved

DAILY WEATHER SUMMARY

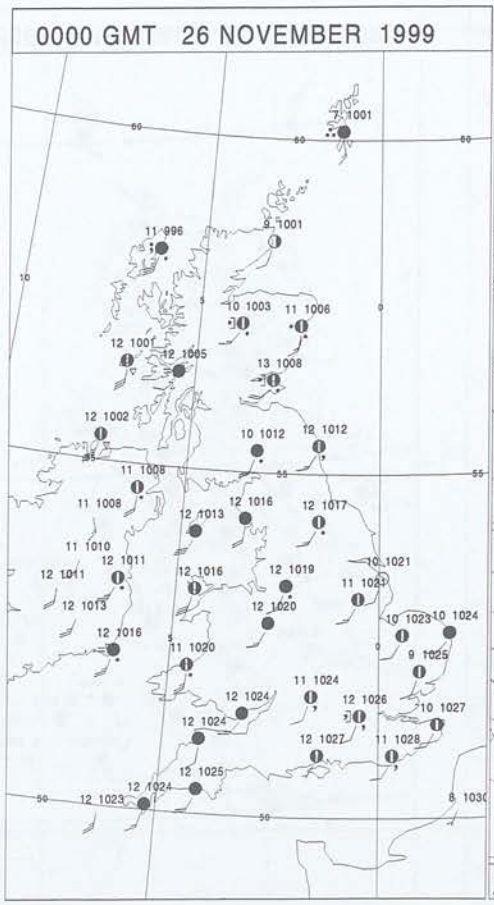

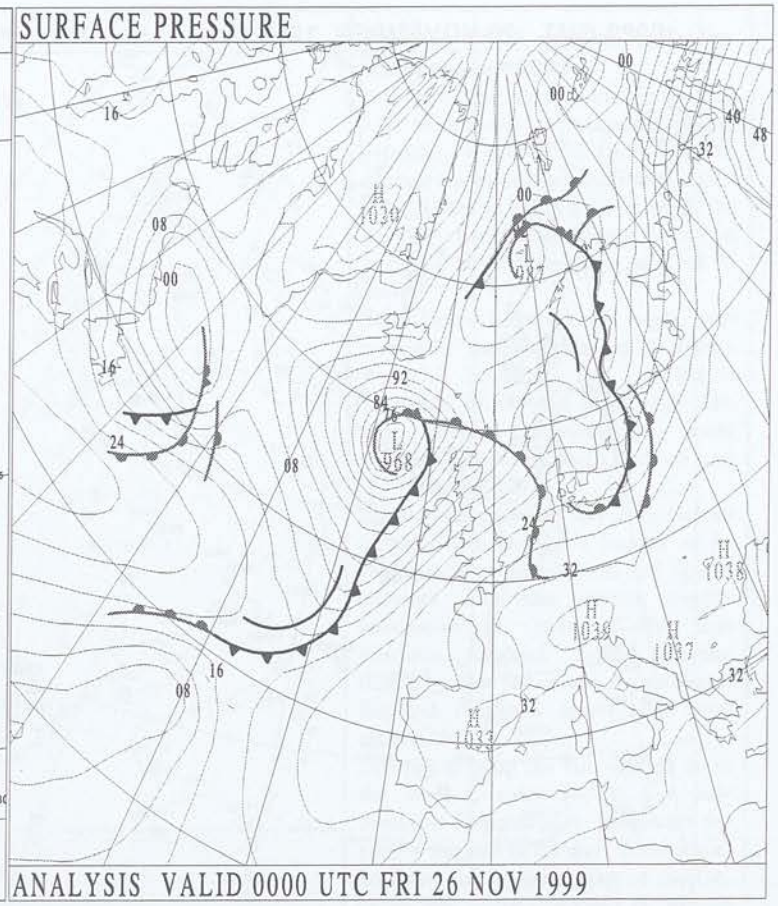

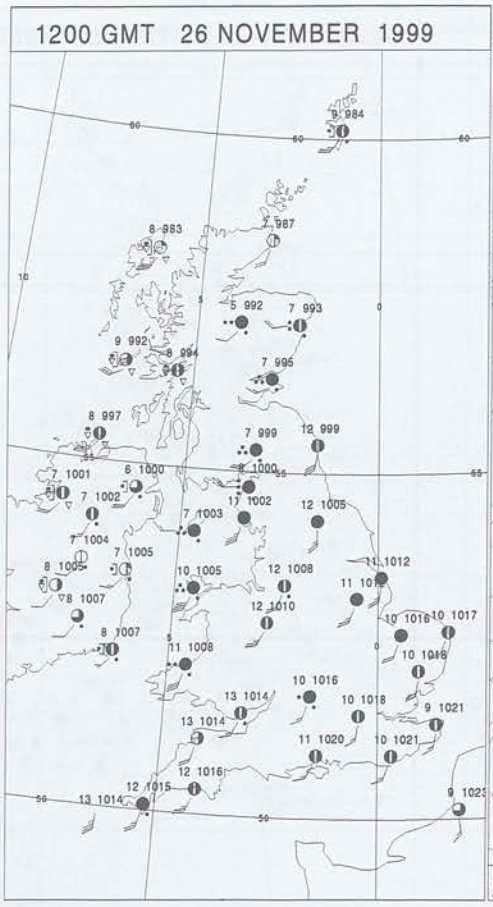

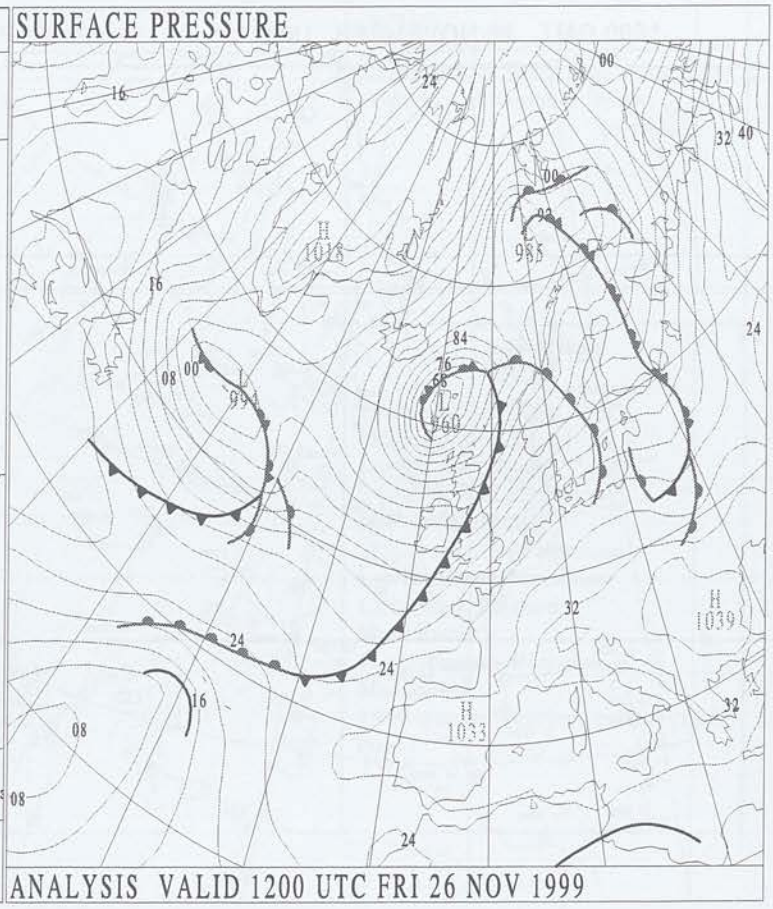

Crown Copyright 1999, All Rights Reserved

SURFACE REPORTS

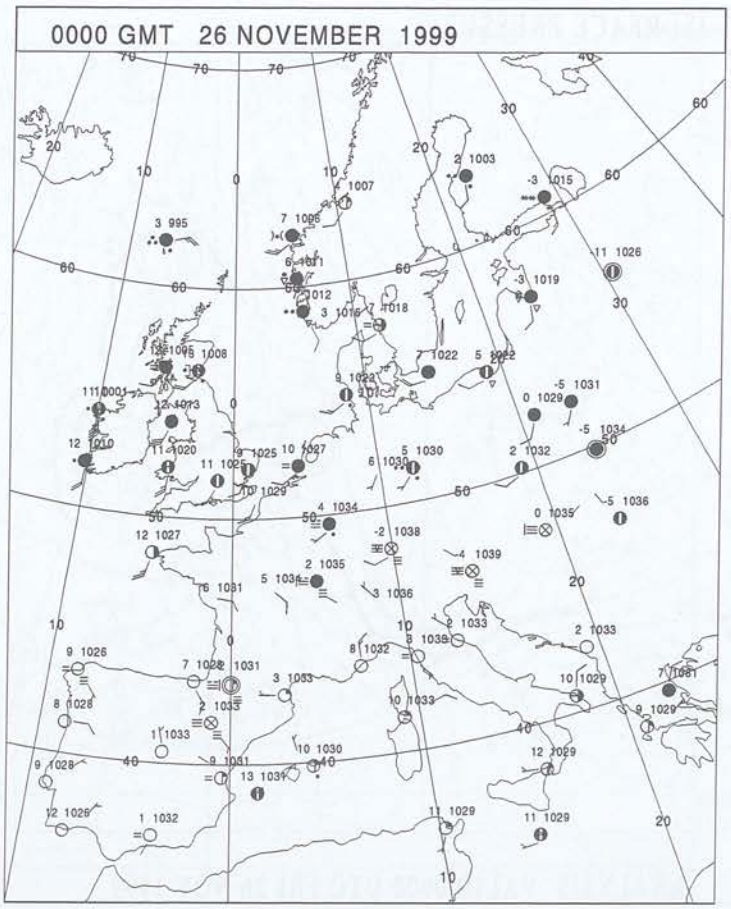

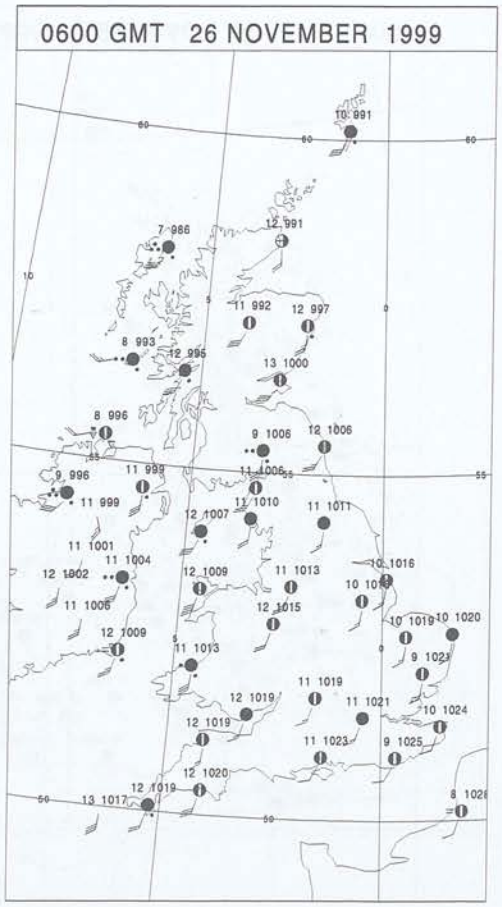

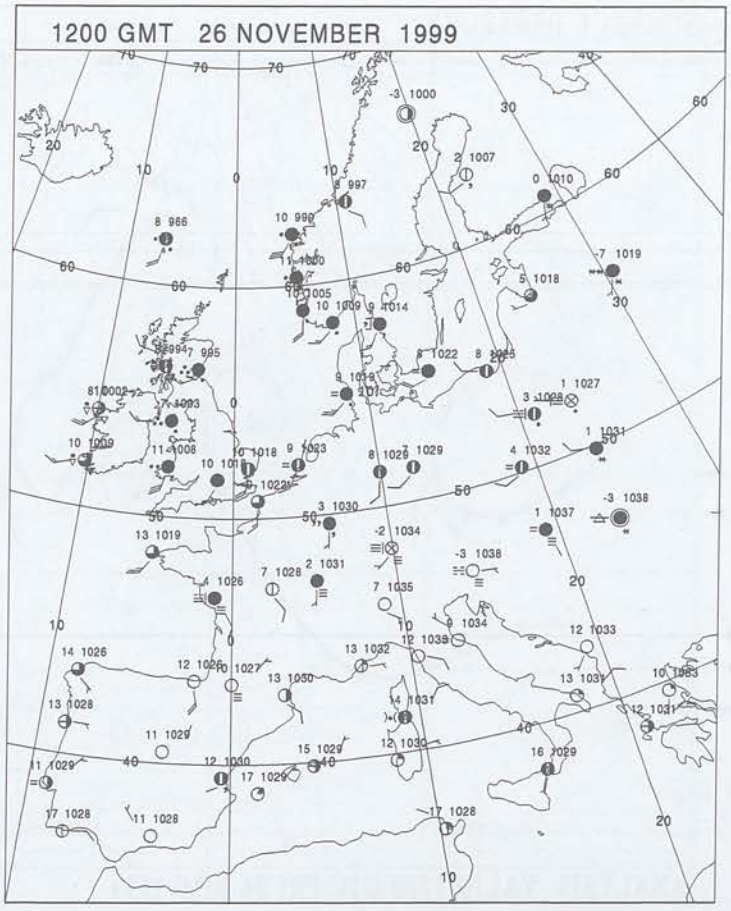

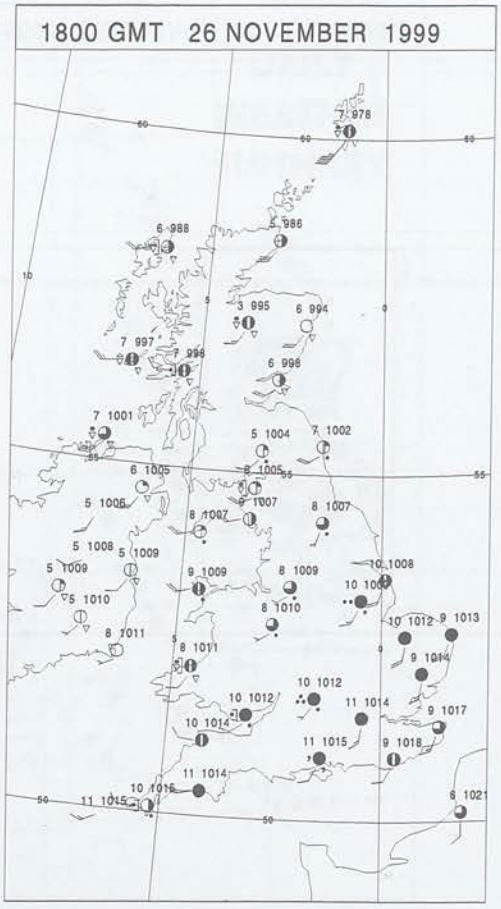

Crown Copyright 1999, All Rights Reserved

SIGNIFICANT WEATHER

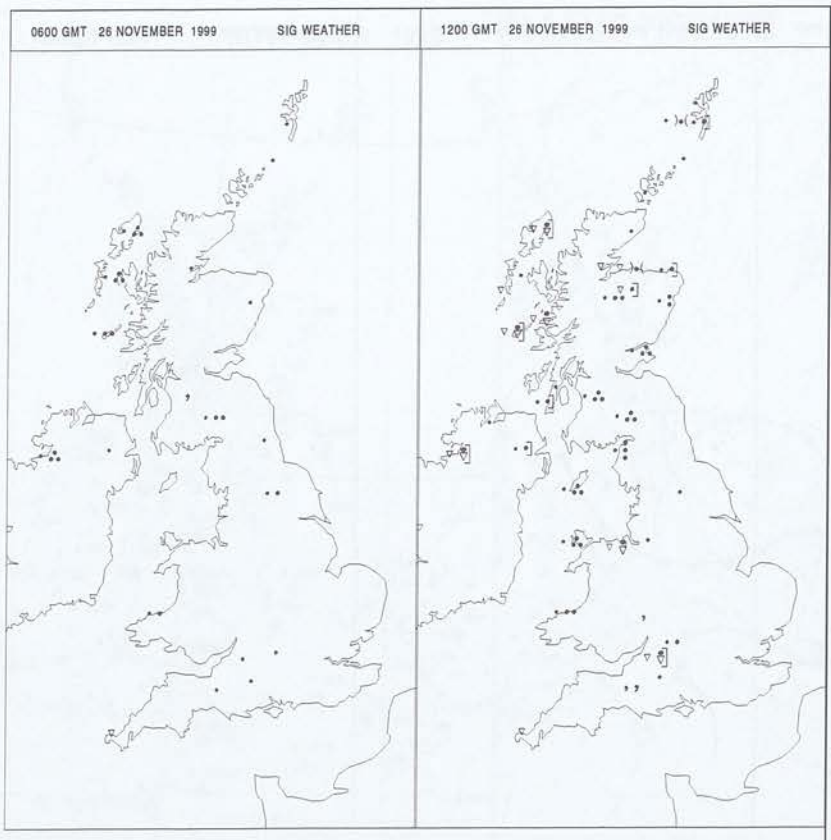

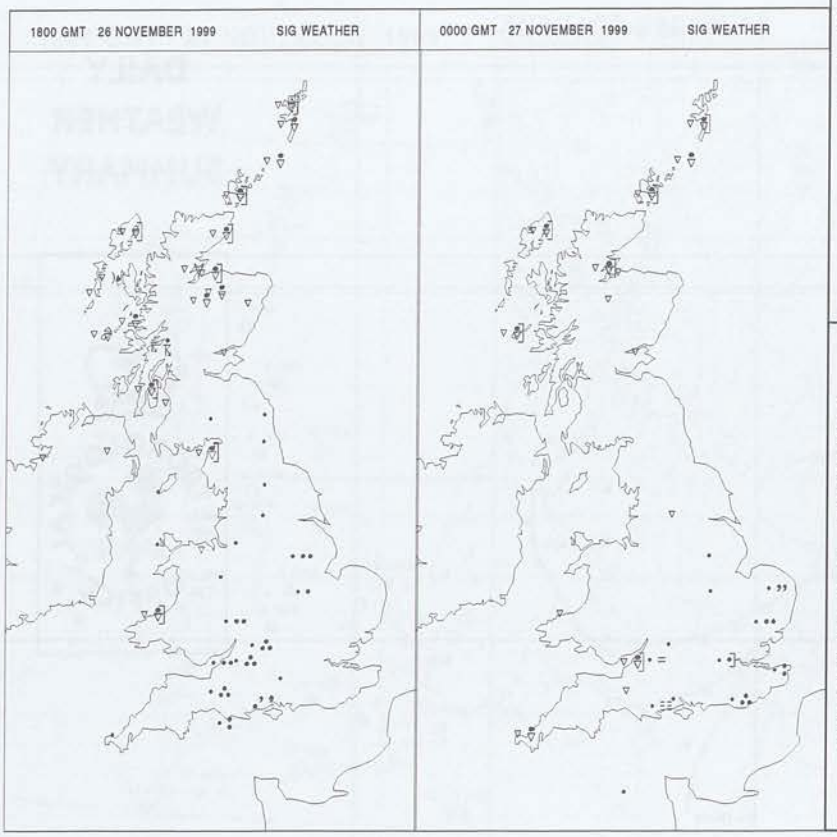

Summary of UK weather for Friday 26 November 1999

Strong to gale force winds affect the UK throughout the day, Stornoway recording a gust of 72 knots at 0500. During the afternoon there was a gust of 67 knots at Valley, and through the evening Lerwick reported a mean speed of 50 with frequent gusts of 73 knots.

Most places had a cloudy night, with outbreaks of rain affected Northern Ireland, Scotland and southwest England. By the end of the night the rain became heavier and more persistent over Northern Ireland and the Western Isles.

During the morning the rain cleared Scotland and Northern Ireland to be replaced by sunny intervals and squally showers. The rain spread steadily southeastwards into Wales and northern England, finally clearing during the afternoon. Southeast England remained mostly dry until after dusk.

By early evening the rain cleared from the West Country and it was only southeast England that held onto the rain by the end of the day. Meanwhile, northern and western parts of the UK where still being peppered by squally showers.

Temperatures were mild across England and Wales and normal for Scotland and Northern Ireland.

EXTREMES

Highest Maximum:
13.5 Hawarden, Clwyd
Lowest Maximum:
5.6 Ballykelly, Londonderry
Lowest Minimum:
-0.5 Aboyne, Aberdeenshire
Lowest Grass Minimum:
1.2 Lerwick, Shetland
Most Rain:
31.0 Lochranza, Buteshire
Most Sun:
2.9 Newcastle Weather Centre, Tyne & Wear

Crown Copyright 1999, All Rights Reserved

Friday 26 November 1999

DAILY CLIMATE DATA

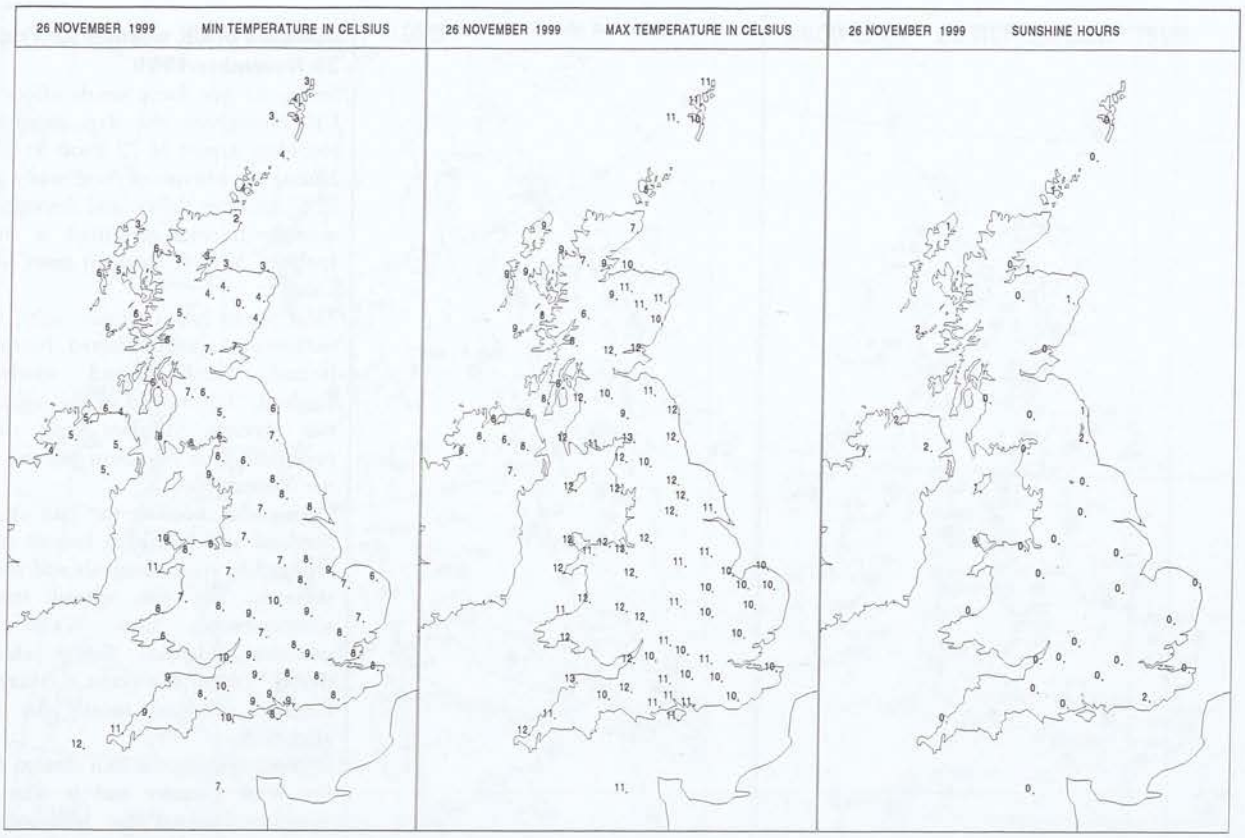

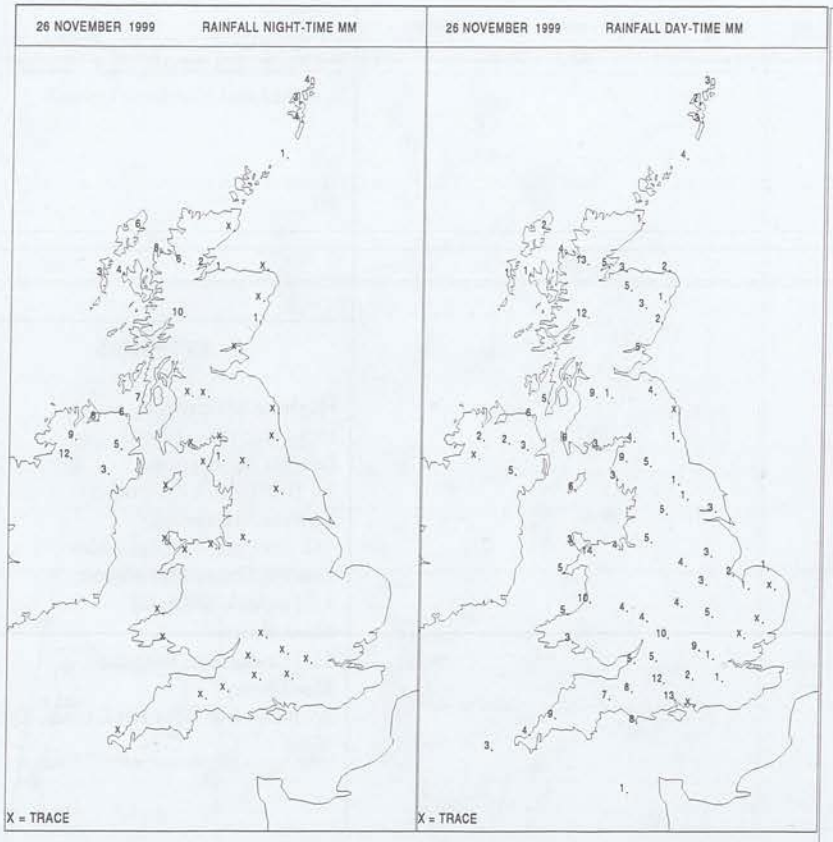

DAILY WEATHER SUMMARY

Crown Copyright 1999. All Rights Reserved

DAILY WEATHER SUMMARY

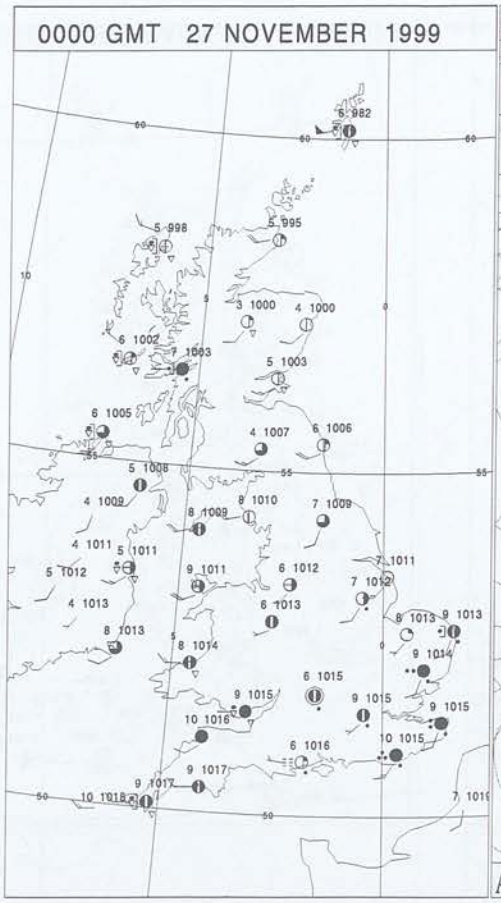

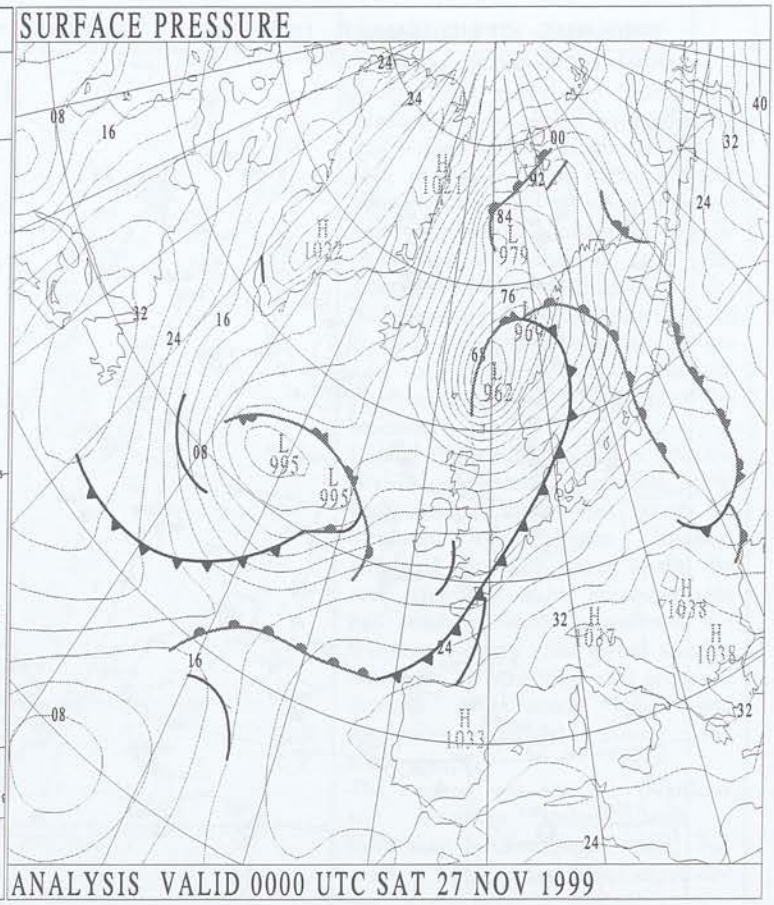

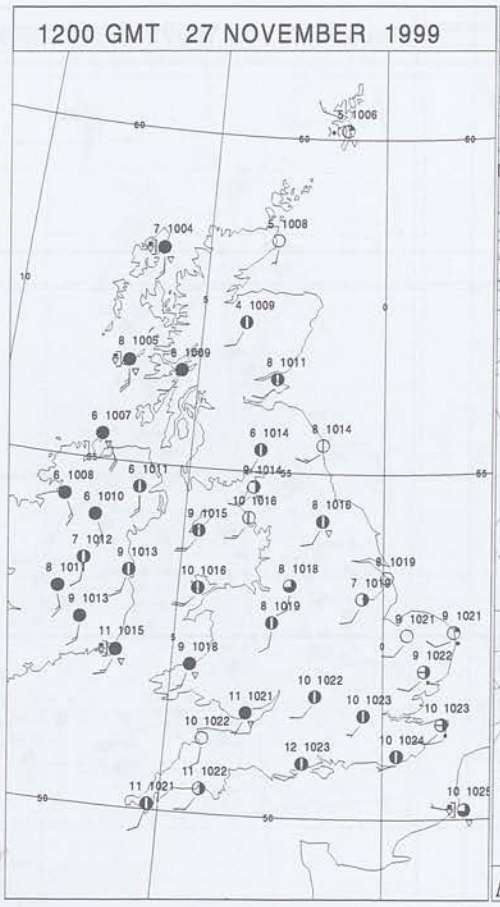

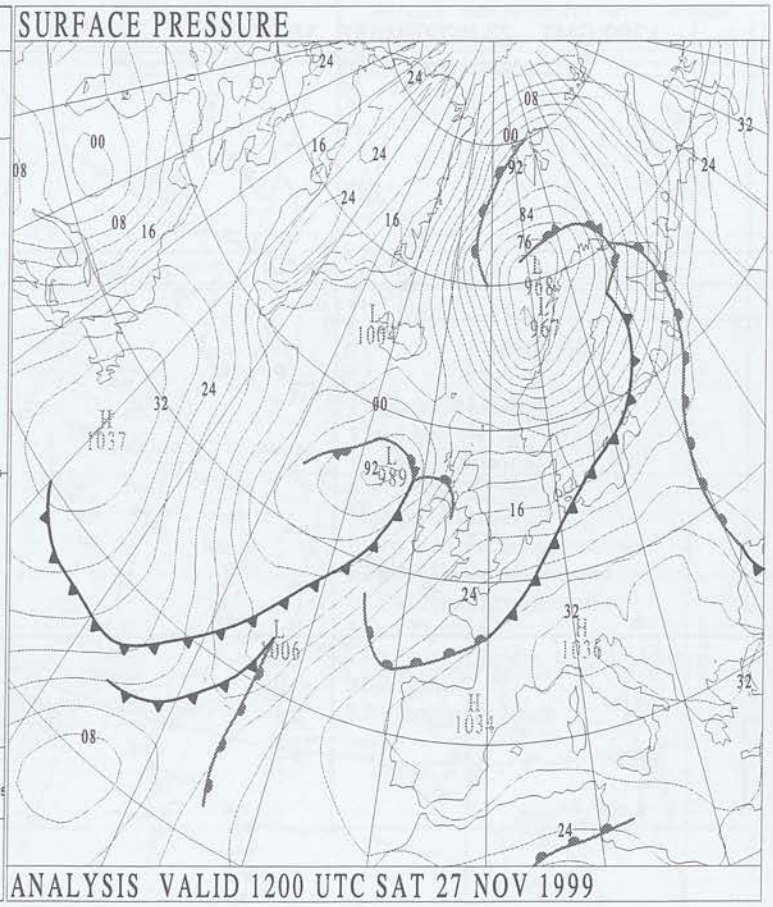

Crown Copyright 1999, All Rights Reserved

Saturday 27 November 1999

SURFACE REPORTS

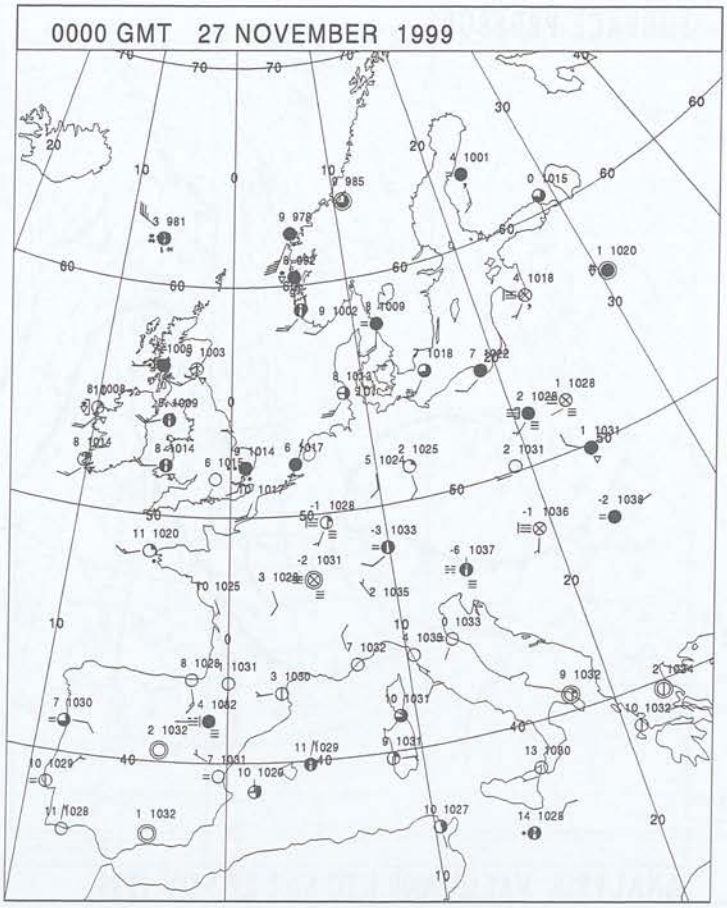

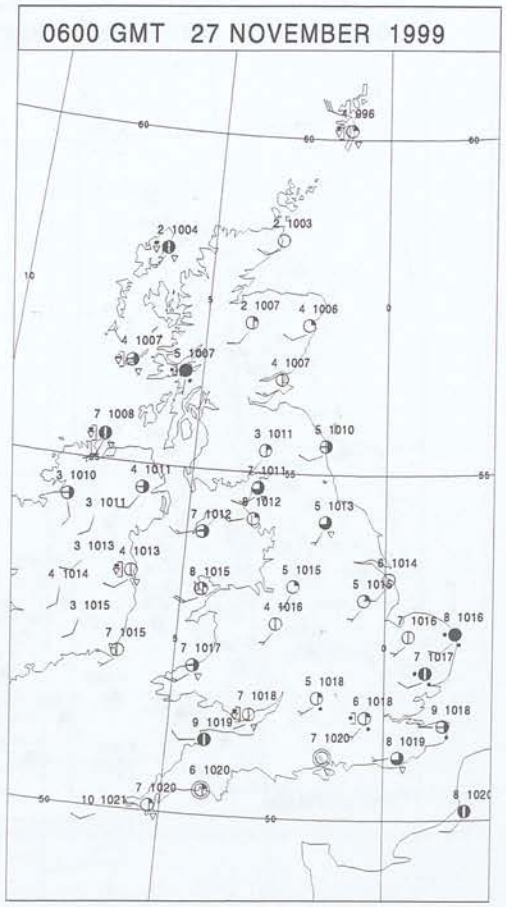

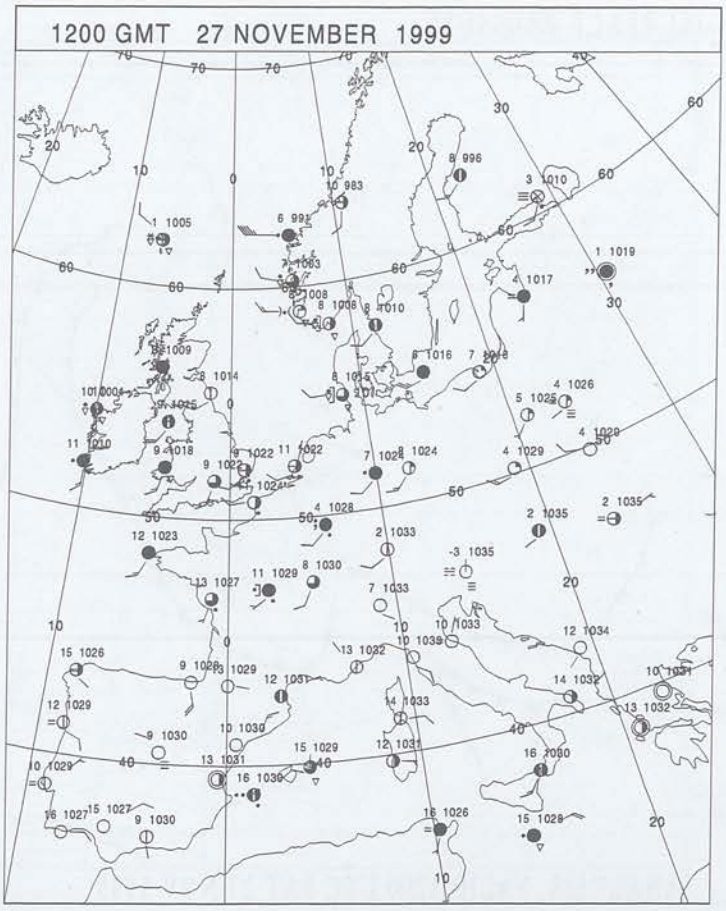

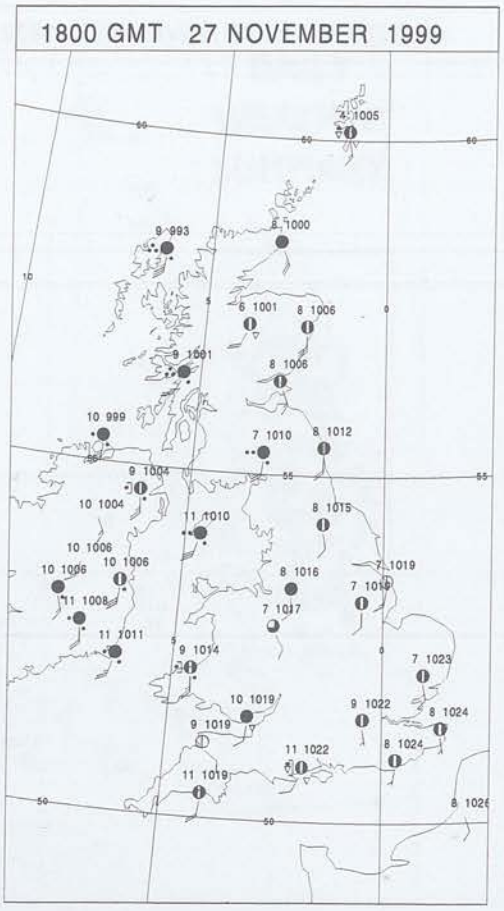

Crown Copyright 1999, All Rights Reserved

SIGNIFICANT WEATHER

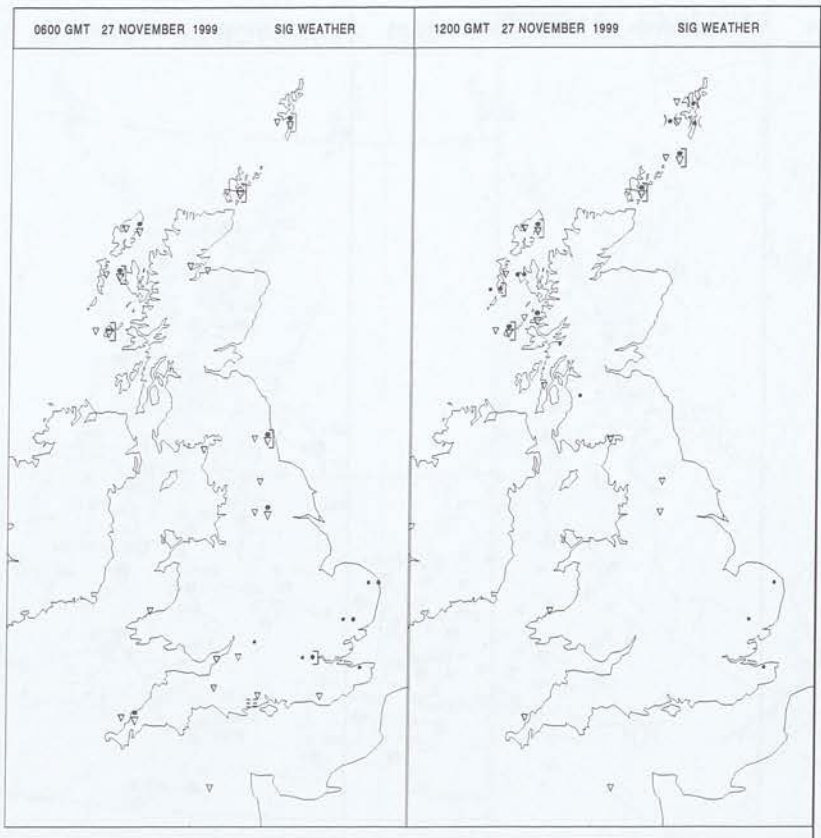

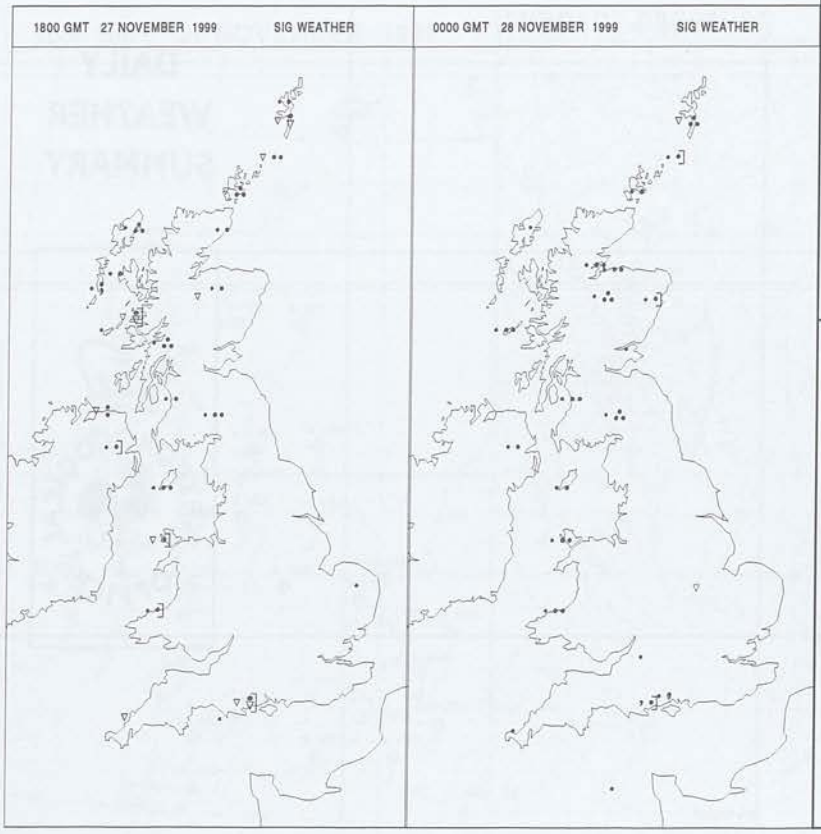

Summary of UK weather for Saturday 27 November 1999

Storm force winds over Orkney and Shetland slowly abated overnight, but not before Muckle Holm recorded a gust of 74 knots at 0100. Squally showers continued to affect northern and west Scotland overnight and by dawn scattered showers were also affecting northwest England. The early frontal rain in southeast England cleared soon after midnight, but an area of showers crossed southern England during the early hours of the morning.

During the morning showers affected Wales, northern England and north and west Scotland, but much of southern and eastern England remained dry with sunny spells. By early afternoon more persistent rain had reached North Ireland and the Western Isle and this spread steadily eastwards. There were also scattered showers over south Wales and southwest England during the afternoon.

The evening was wet over Scotland and Northern Ireland with a freshening southwesterly wind, but much of England and Wales stayed dry but rather cloudy.

Generally temperatures were around normal, but parts of western Scotland were on the mild side.

EXTREMES

Highest Maximum:
13.9 Chivenor, Devon
Lowest Maximum:
8.5 Corgary, Fermanagh
Lowest Minimum:
-0.3 Aviemore, Inverness-Shire
Lowest Grass Minimum:
-4.5 Aboyne, Aberdeenshire
Most Rain:
43.2 Tulloch Bridge, Inverness-Shire
Most Sun:
5.9 Hemsby, Norfolk

Crown Copyright 1999, All Rights Reserved

Saturday 27 November 1999

DAILY CLIMATE DATA

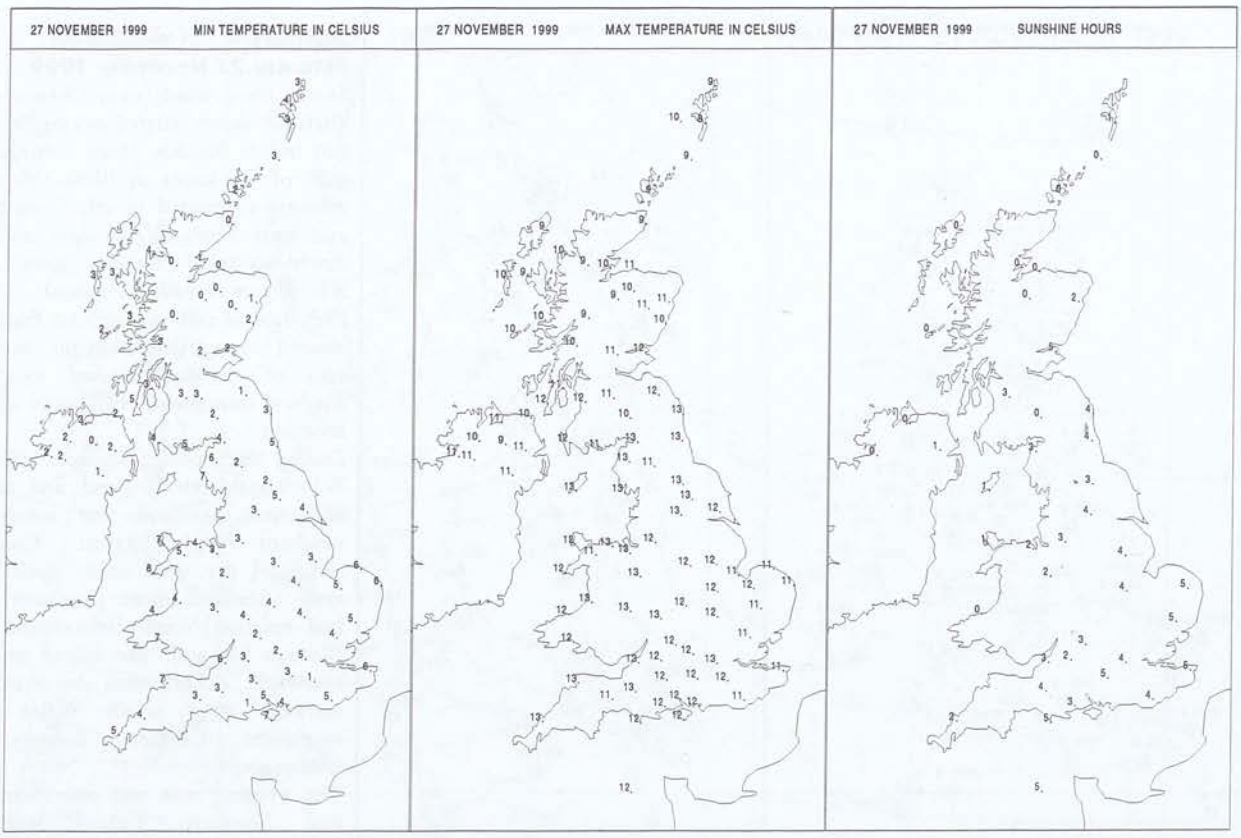

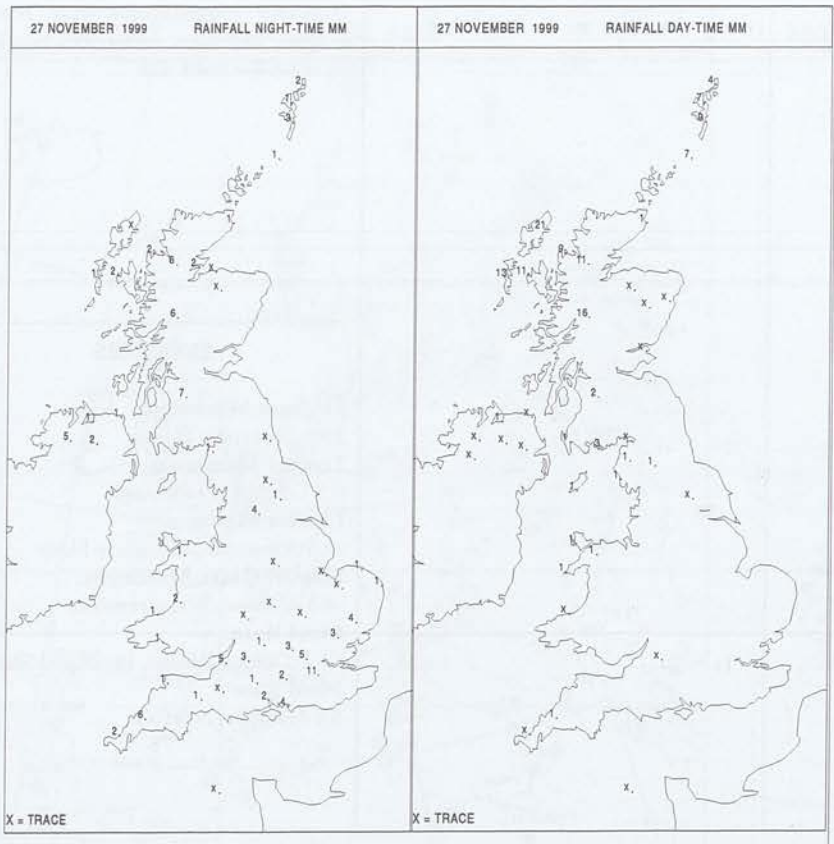

DAILY WEATHER SUMMARY

Crown Copyright 1999, All Rights Reserved

DAILY WEATHER SUMMARY

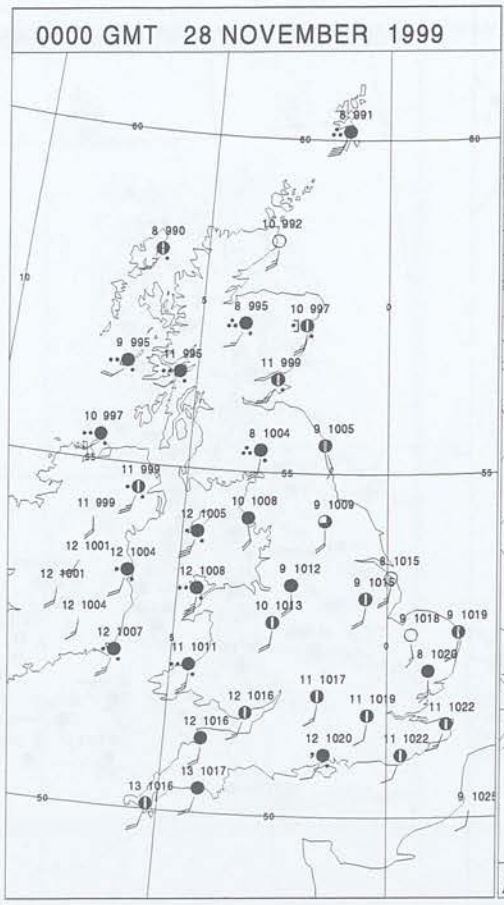

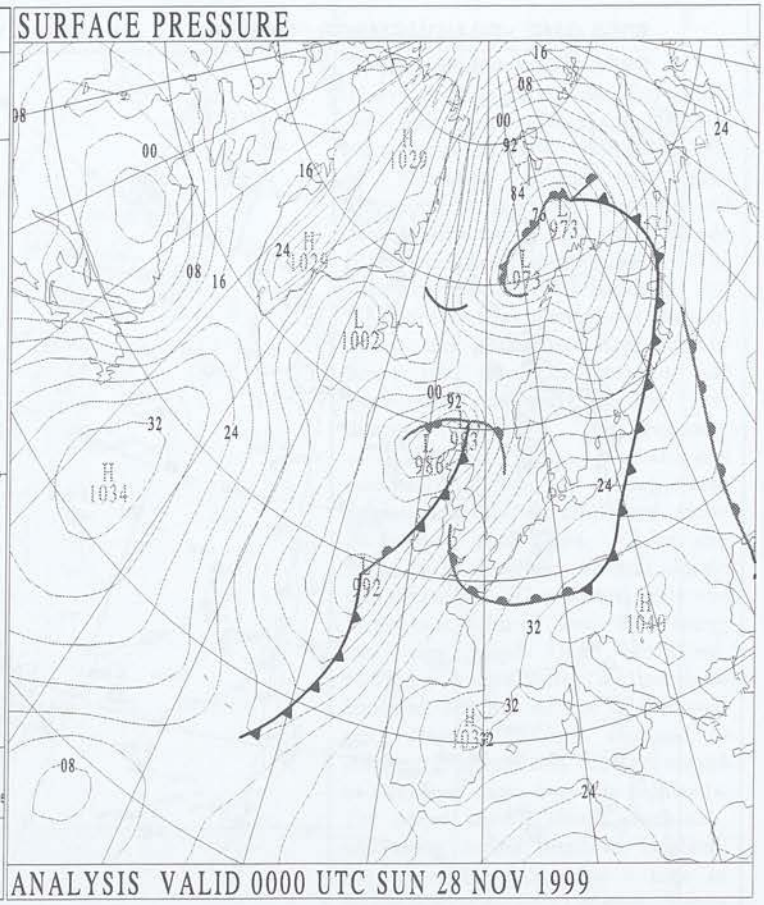

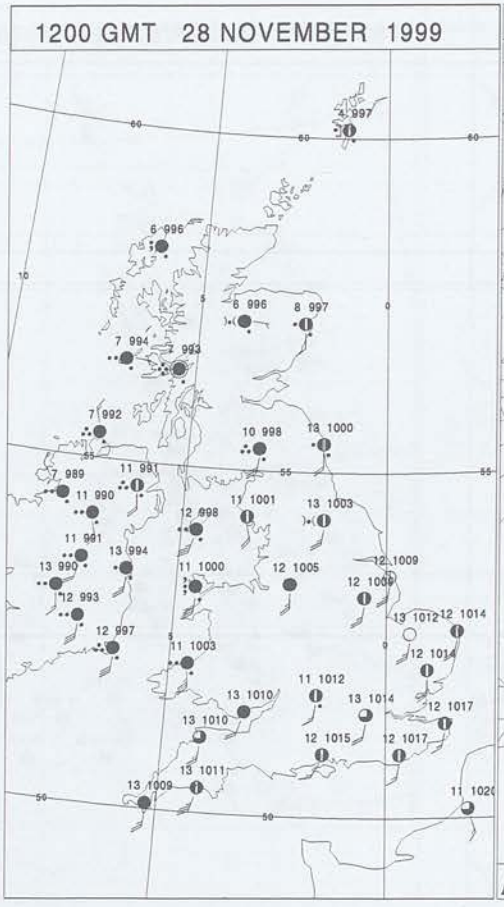

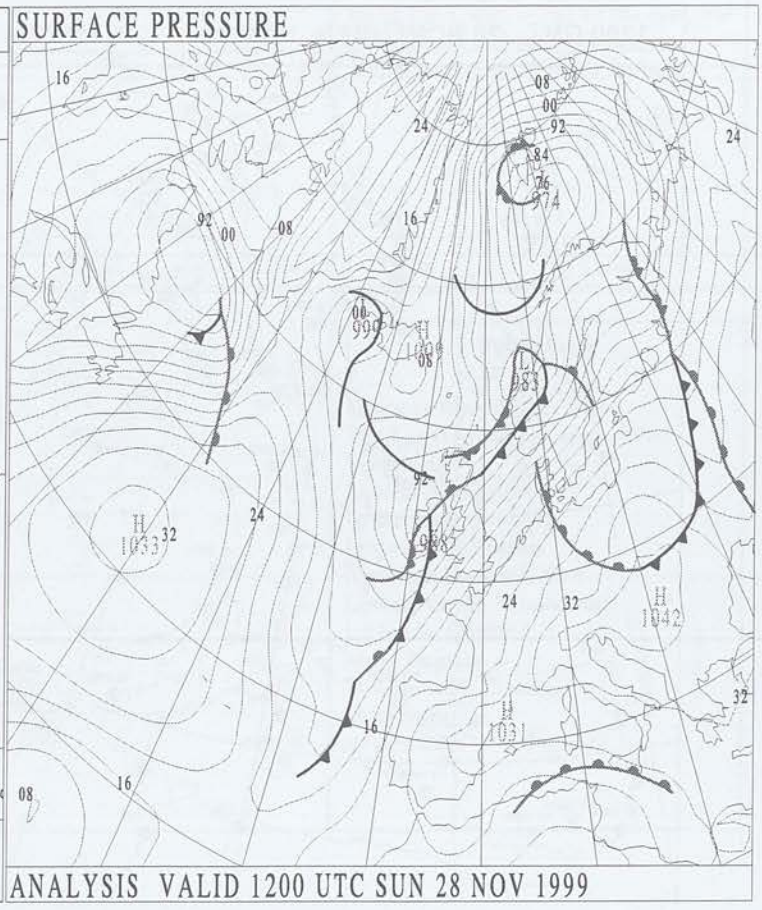

Crown Copyright 1999, All Rights Reserved

SURFACE REPORTS

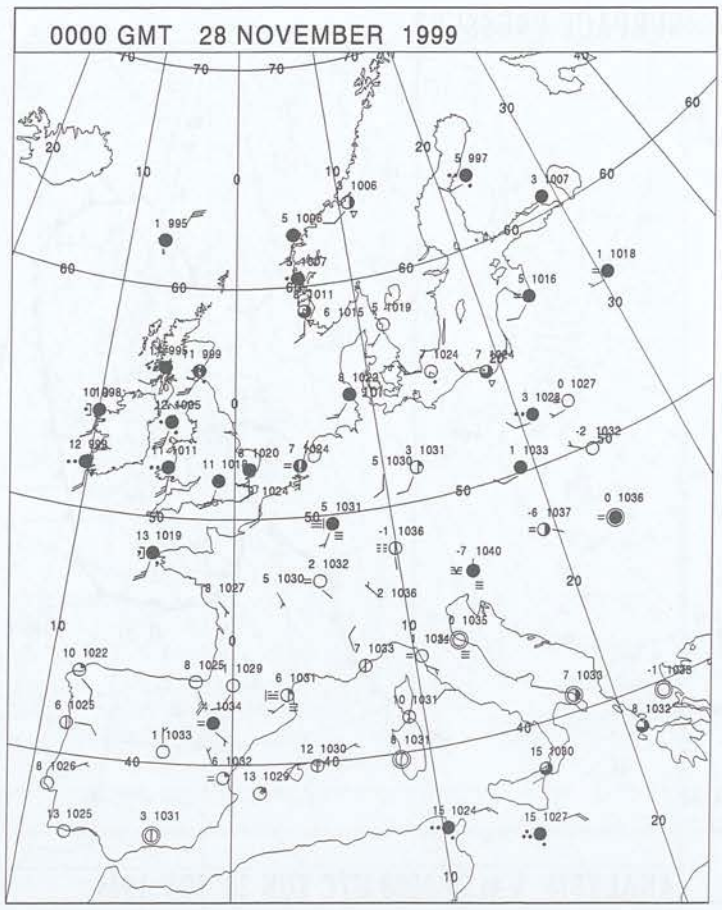

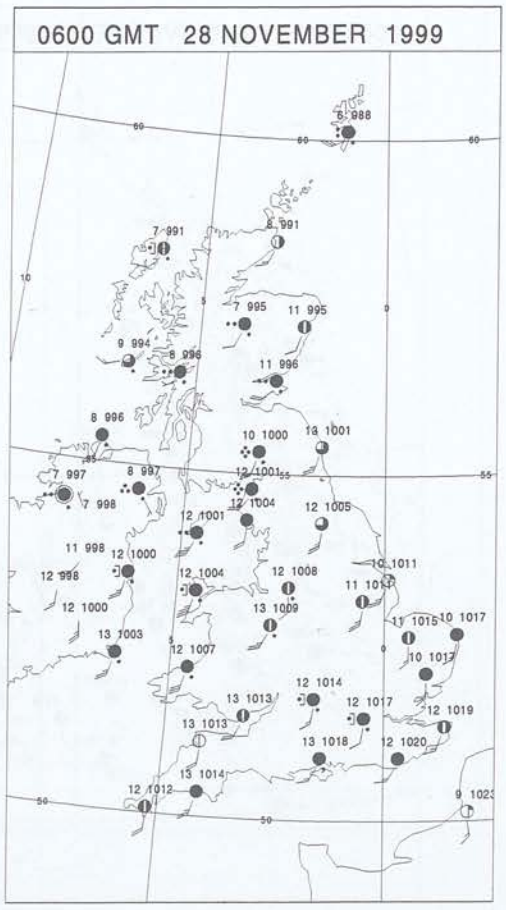

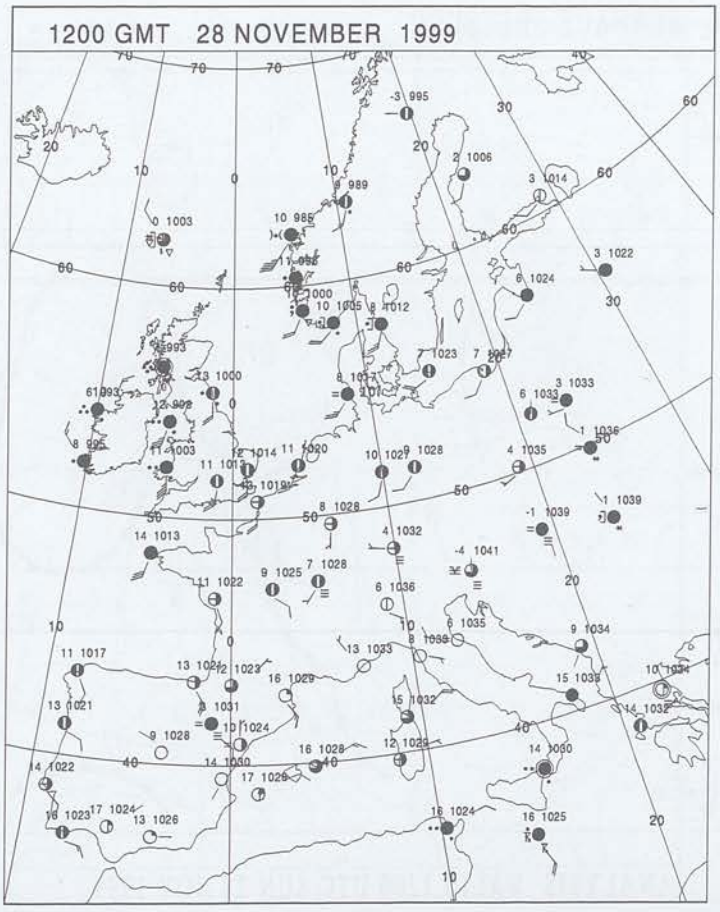

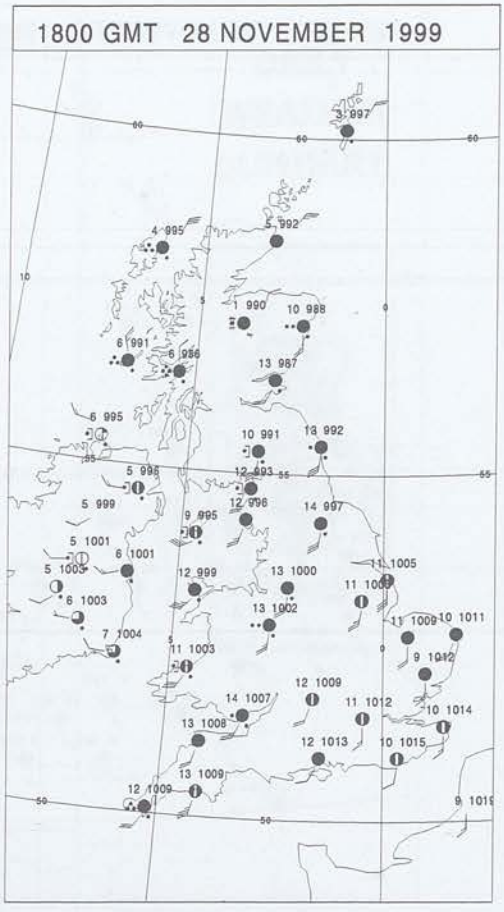

Crown Copyright 1999, All Rights Reserved

SIGNIFICANT WEATHER

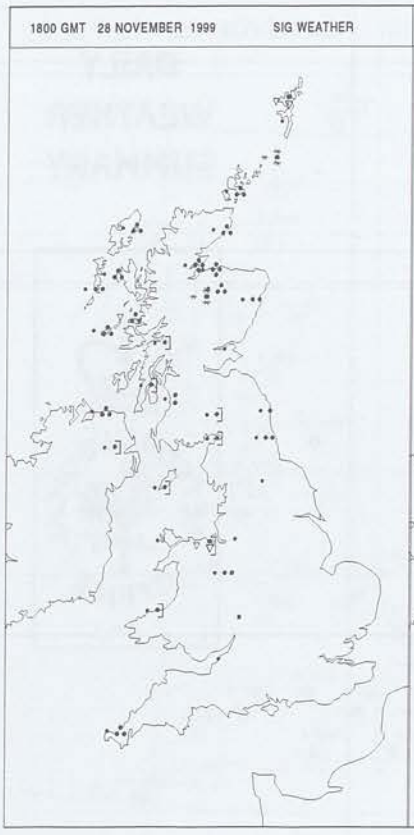

Summary of UK weather for Sunday 28 November 1999

Heavy and persistent rain fell across Scotland and Northern Ireland throughout the night. Winds fell light in Northern Ireland but gales continued in Scotland. England and Wales had a windy and rather cloudy night, but most places stayed dry. The rain continued over Scotland and Northern Ireland throughout the day. Wales and north-west England had heavy rain from mid-morning and south-west England became wet during the afternoon. There was some early brightness across southern and eastern England but skies were generally cloudy. It continued windy in England and Wales. Gales also returned to Northern Ireland during the afternoon. The highest gust was 59 knots at Point of Ayre. By evening, two rain bands had developed. Northern Ireland, central and southern Scotland became dry as one moved northeastwards. Gales returned to northern Scotland and the rain turned to sleet and snow over the highlands. The other moved slowly south-east, weakening across northern England, but remaining heavy for a time in Wales and south-west England. Winds eased for a time ahead of the rain, but many places had further gales.
Temperatures were above normal.

EXTREMES

Highest Maximum:
14.4 Leeds Weather Centre, West Yorkshire
Lowest Maximum:
4.9 Lerwick, Shetland
Lowest Minimum:
0.0 Glenlivet, Banffshire
Lowest Grass Minimum:
1.0 Foula, Shetland
Most Rain:
51.8 Keswick, Cumbria
Most Sun:
2.7 Norwich W C, Norfolk

Crown Copyright 1999, All Rights Reserved

Sunday 28 November 1999

DAILY CLIMATE DATA

28 NOVEMBER 1999 MIN TEMPERATURE IN CELSIUS

28 NOVEMBER 1999 MAX TEMPERATURE IN CELSIUS

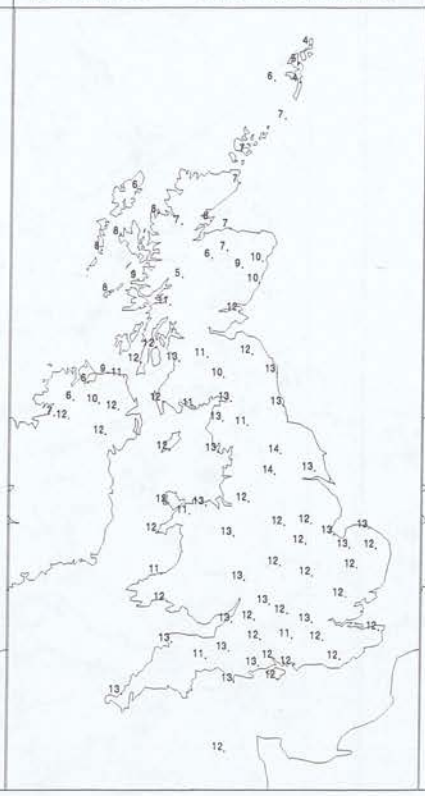

28 NOVEMBER 1999 SUNSHINE HOURS

28 NOVEMBER 1999 RAINFALL NIGHT-TIME MM

X = TRACE

28 NOVEMBER 1999 RAINFALL DAY-TIME MM

X = TRACE

DAILY WEATHER SUMMARY

Crown Copyright 1999, All Rights Reserved

DAILY WEATHER SUMMARY

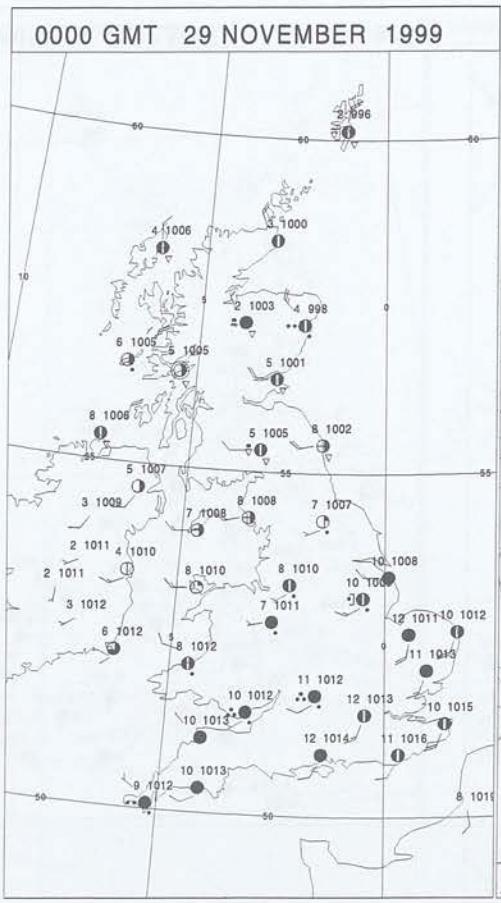

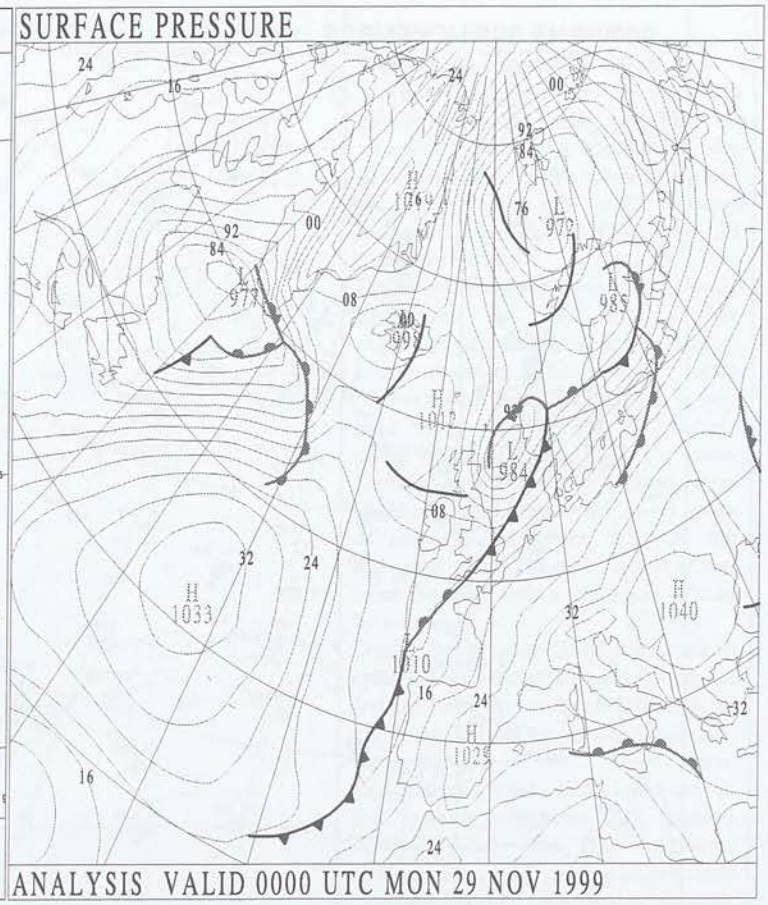

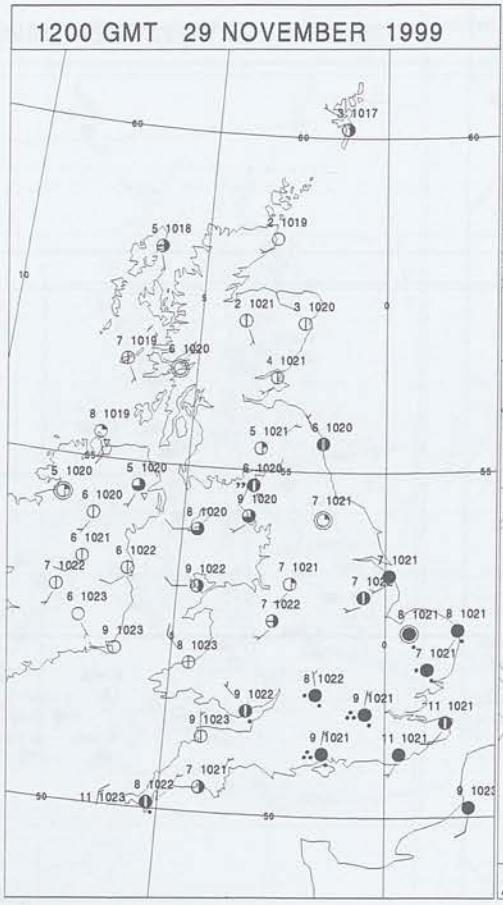

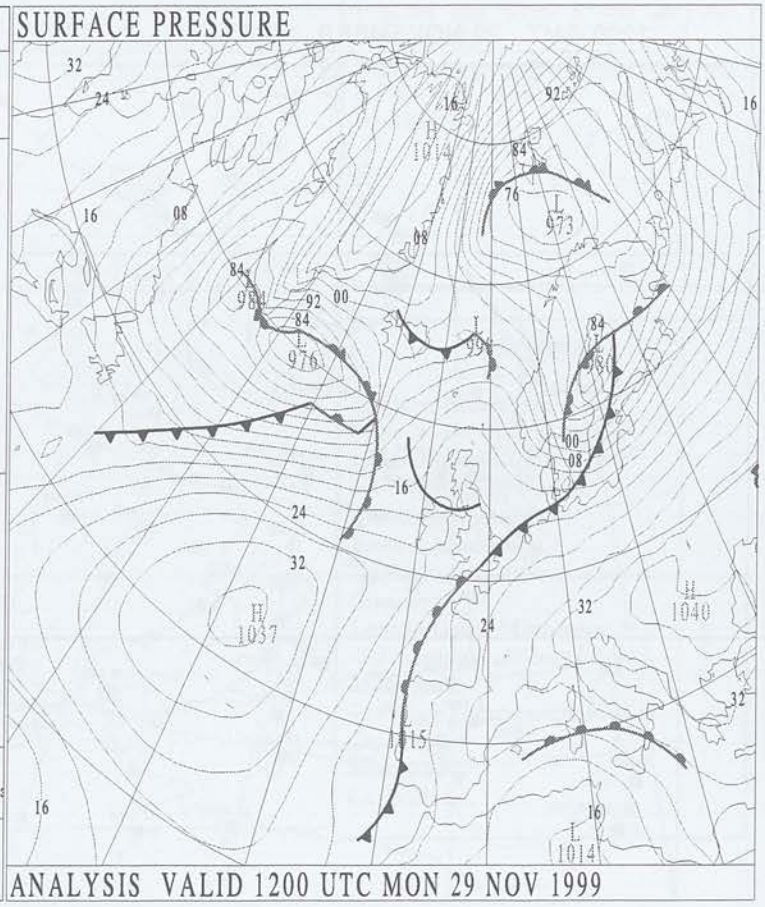

Crown Copyright 1999, All Rights Reserved

SURFACE REPORTS

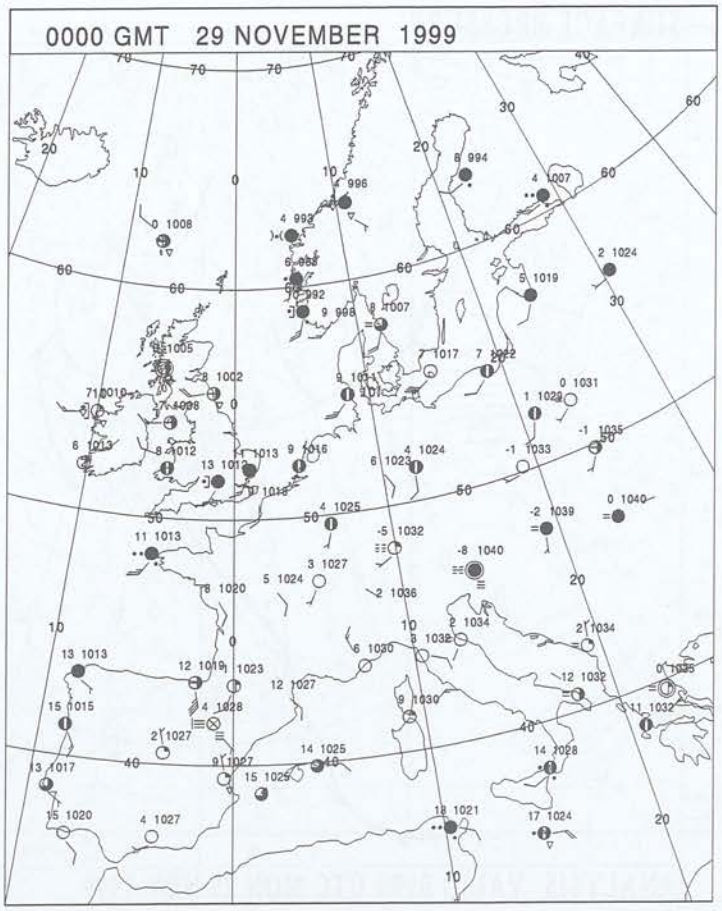

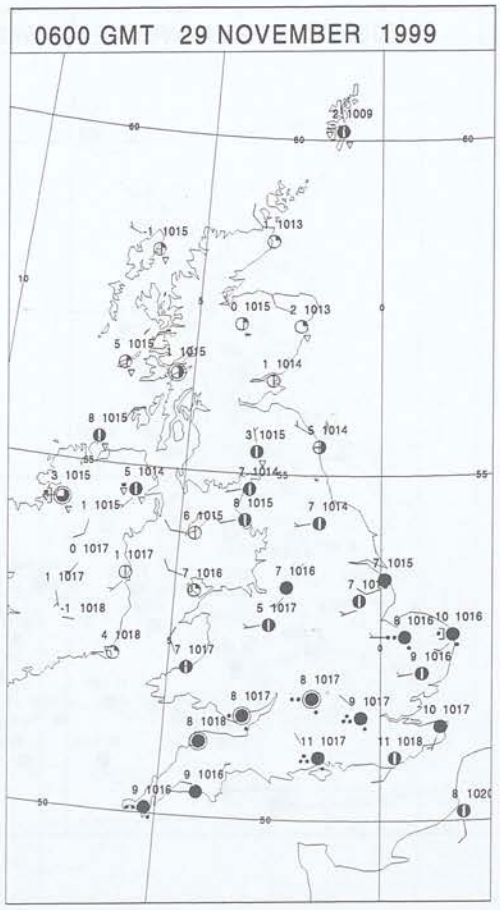

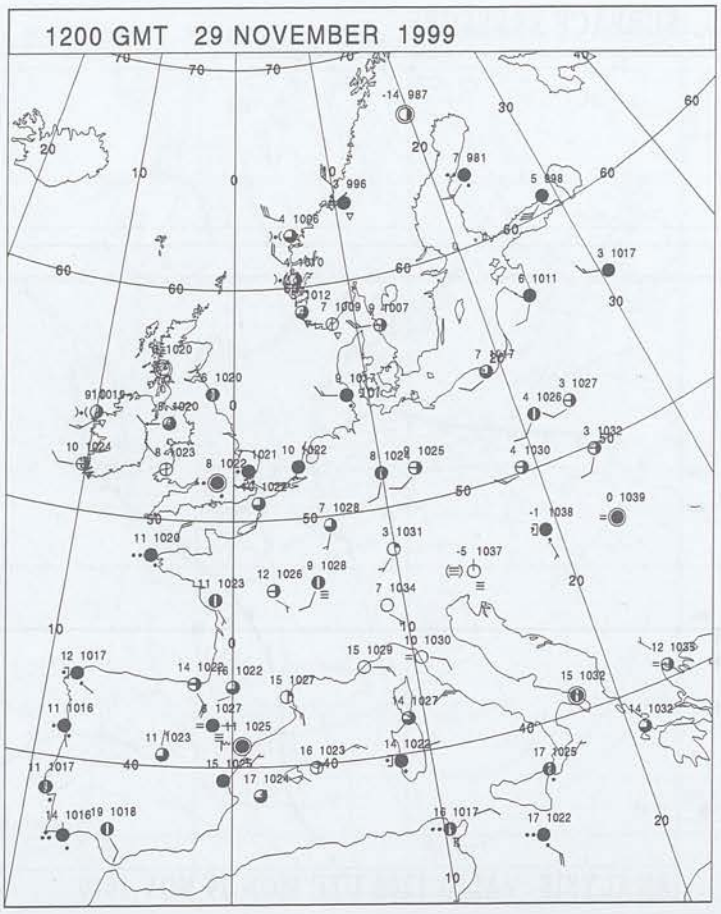

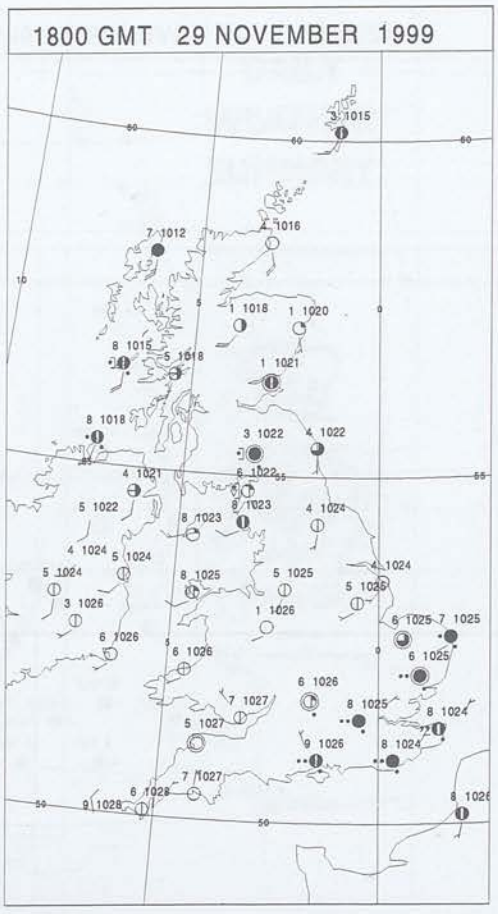

Crown Copyright 1999, All Rights Reserved

SIGNIFICANT WEATHER

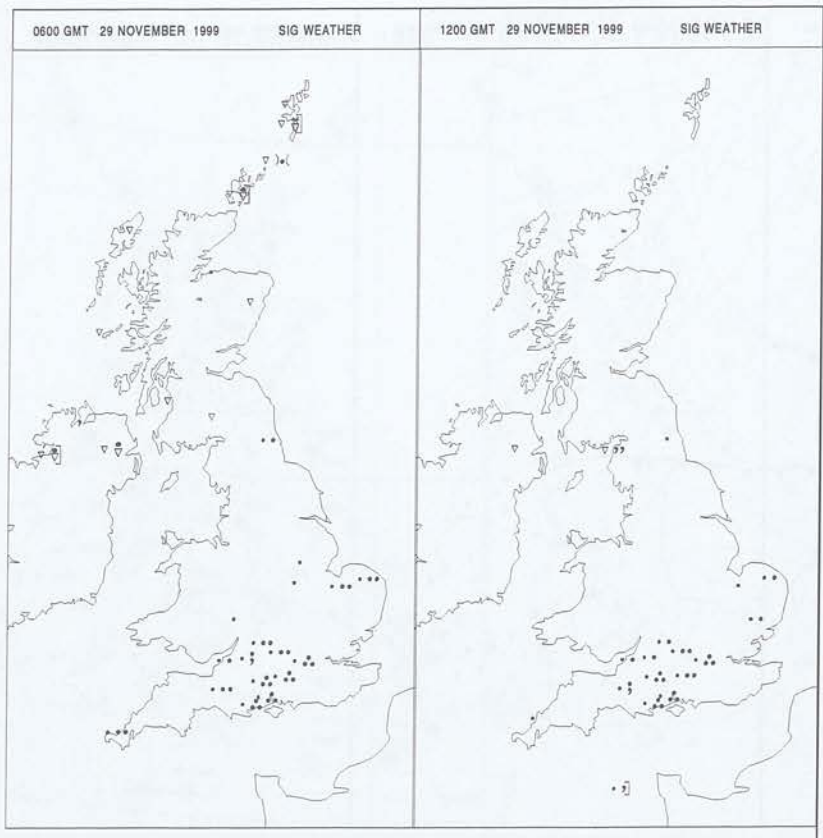

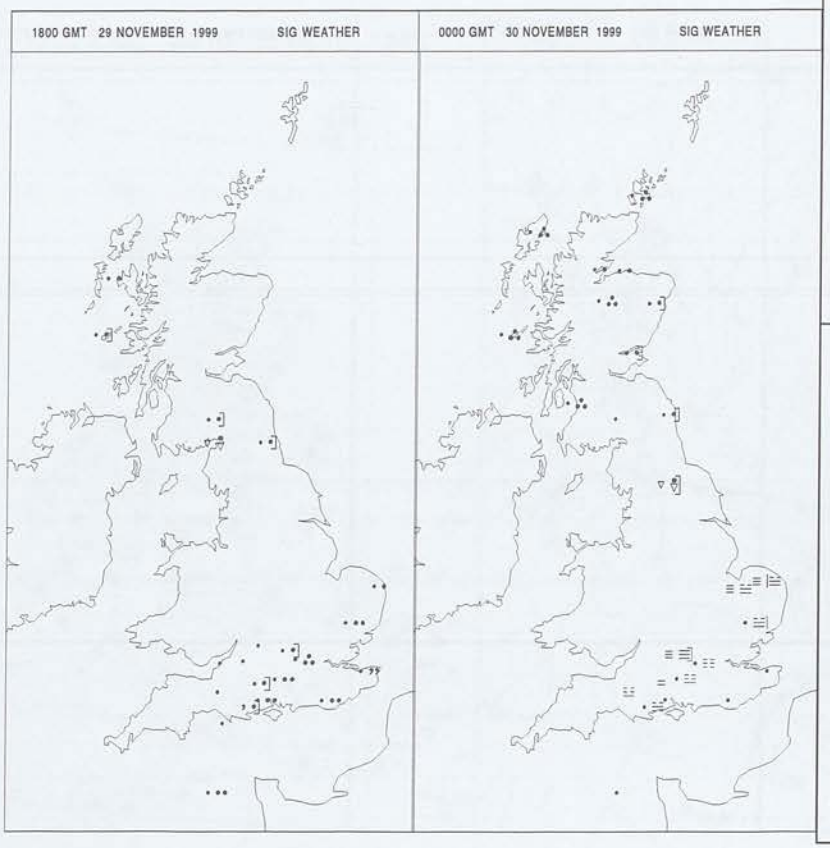

Summary of UK weather for Monday 29 November 1999

Much of England and Wales was cloudy overnight with outbreaks of rain slowly becoming confined to the southeast. Skies were clearer further north, although still with showers around exposed coasts of Scotland and Northern Ireland.

Southeast England remained cloudy throughout the day with further outbreaks of rain, these slowly moving southeastwards. The clearer skies further north soon worked their way over Wales and the rest of England giving bright or sunny spells for most. Scotland and Northern Ireland were largely dry and bright with good spells of sunshine. However, later in the afternoon cloud did start to spill across from the west with a few spots of rain by evening.

During the evening cloud continued to spread across Scotland and Northern Ireland with the outbreaks of rain in the west becoming more persistent. Accompanying the rain were strengthening winds. Cloud and rain in the extreme southeast of England slowly moved into the continent, leaving mist and fog patches and clearing skies. Elsewhere across England and Wales it was dry with clear periods.

Temperatures ranged from rather cold in the far north to mild in the southeast.

EXTREMES

Highest Maximum:
13.5 Aboyne, Aberdeenshire
Lowest Maximum:
6.8 Nottingham, Watnall ,Nottinghamshire
Lowest Minimum:
-4.0 Loch Glascarnoch, Ross & Cromarty
Lowest Grass Minimum:
-7.0 Stornoway, Western Isles
Most Rain:
43.6 Loch Glascarnoch, Ross & Cromarty
Most Sun:
6.6 Leuchars, Fife

Crown Copyright 1999, All Rights Reserved

Monday 29 November 1999

DAILY CLIMATE DATA

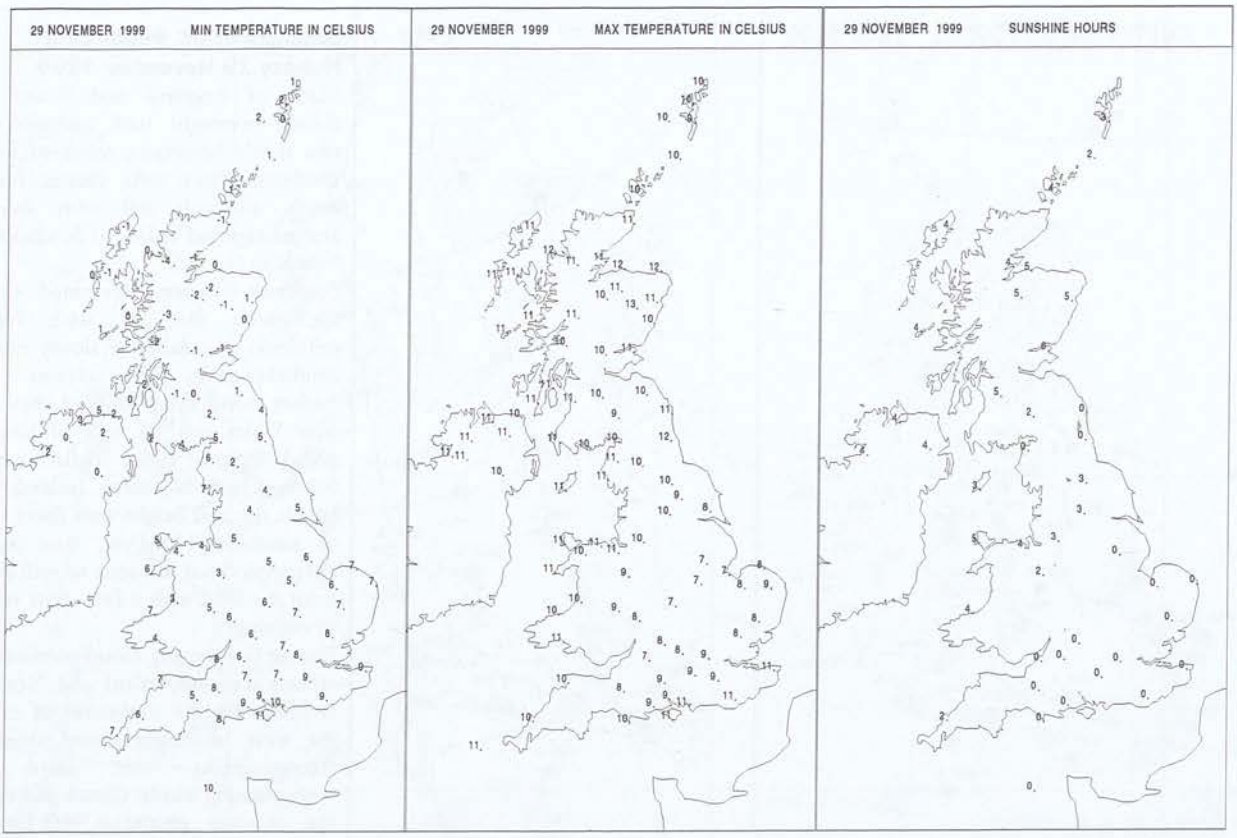

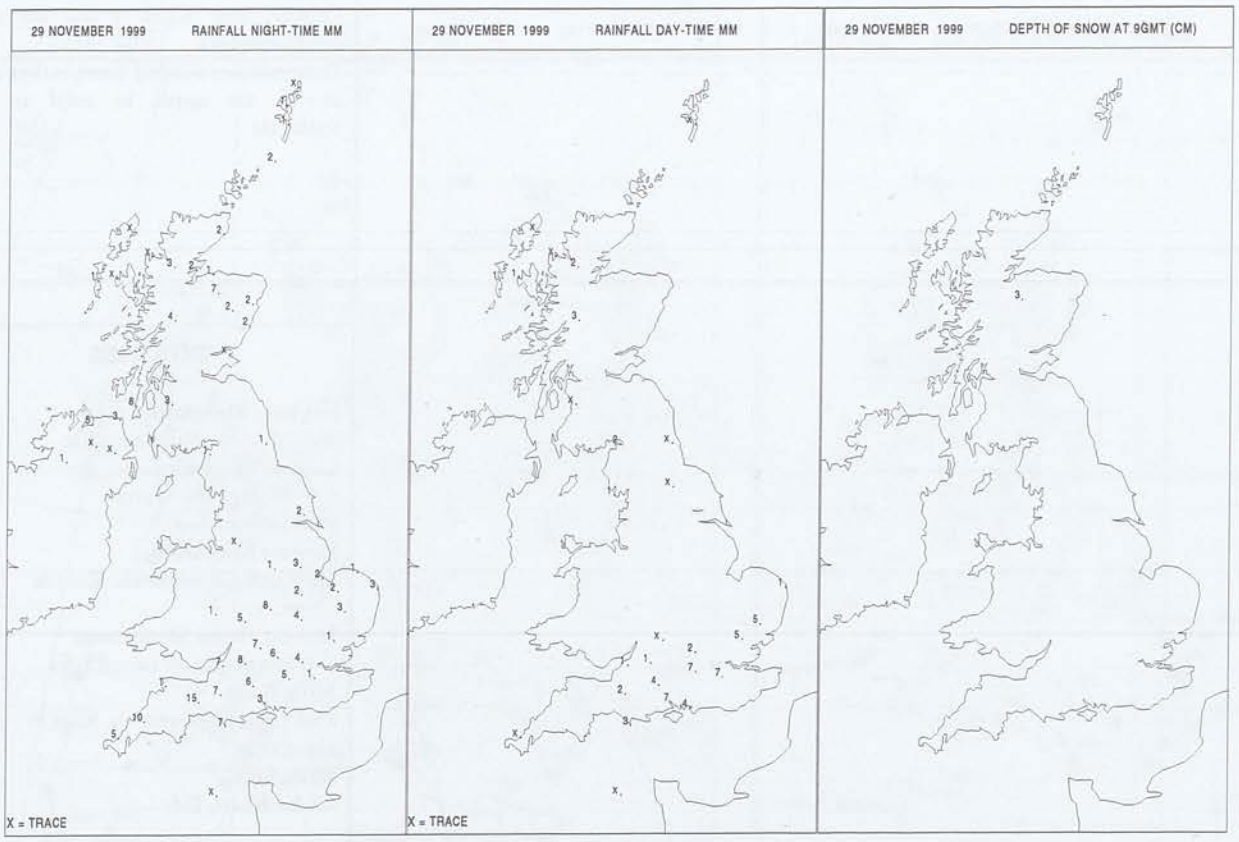

Crown Copyright 1999. All Rights Reserved

DAILY WEATHER SUMMARY

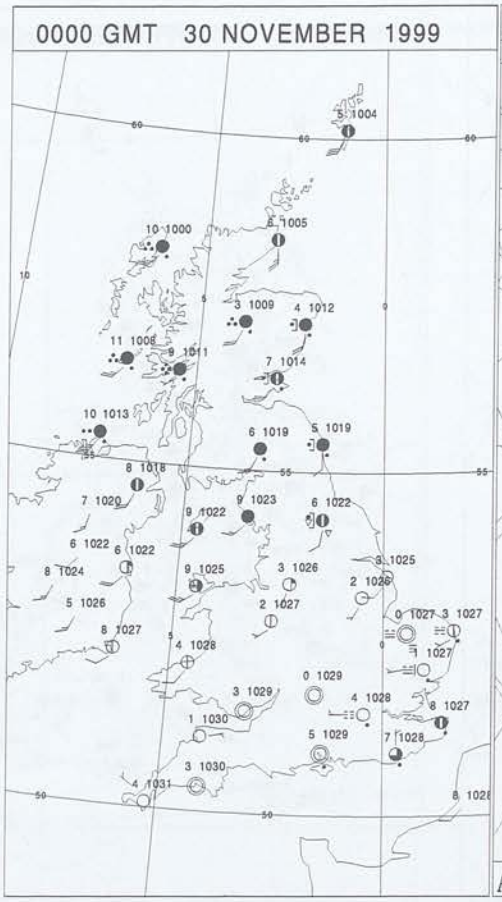

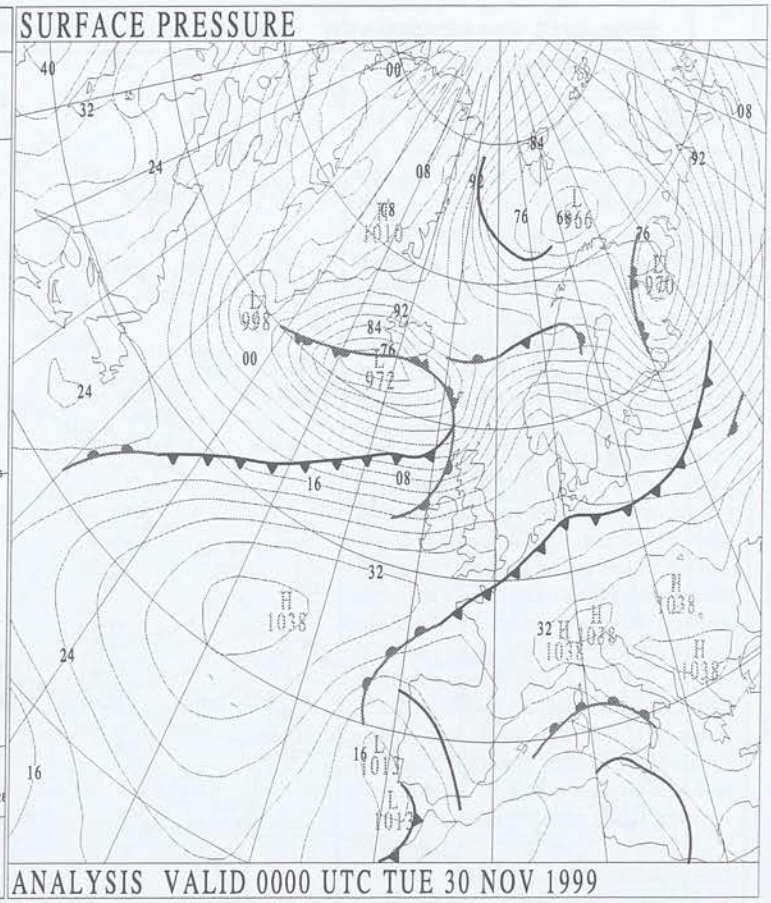

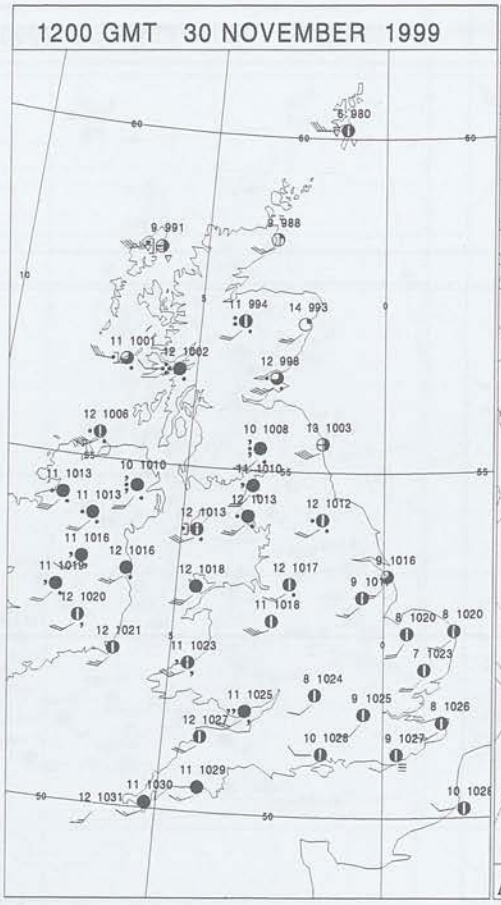

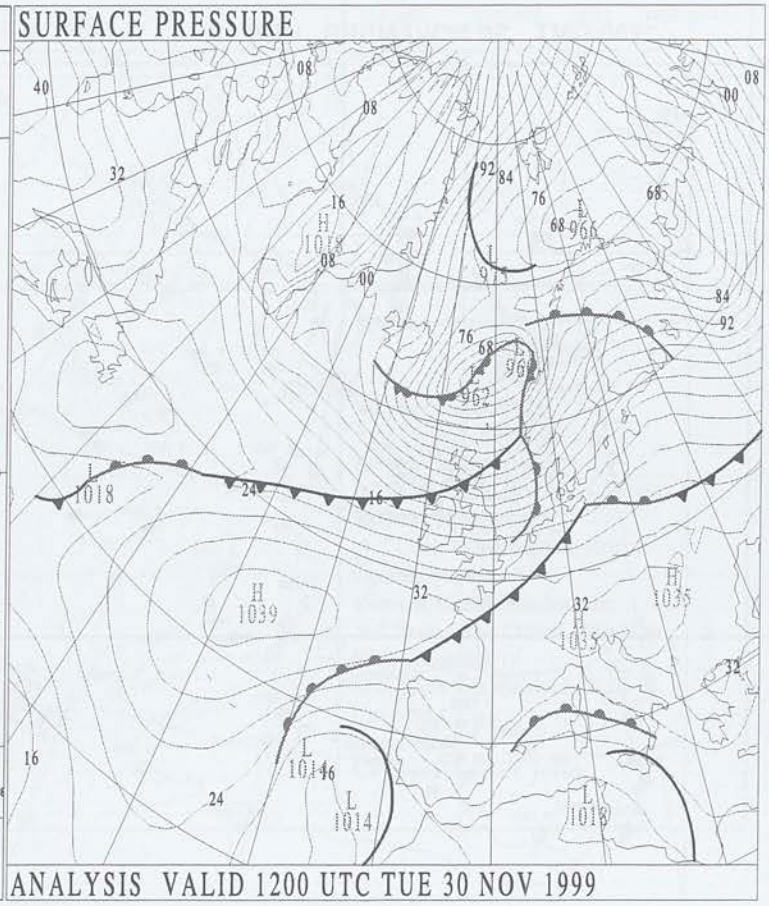

Crown Copyright 1999, All Rights Reserved

SURFACE REPORTS

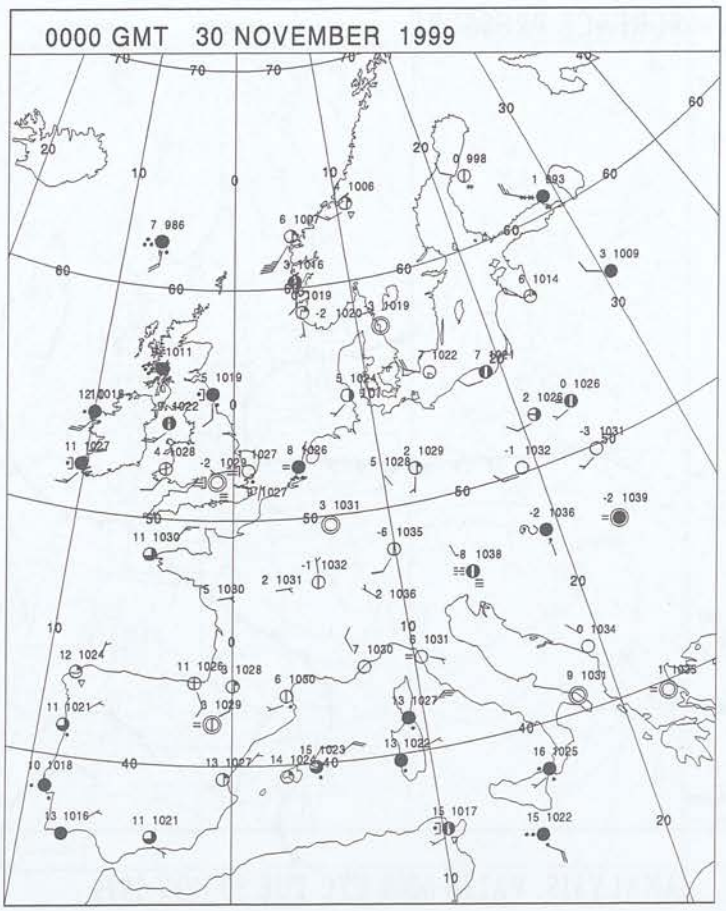

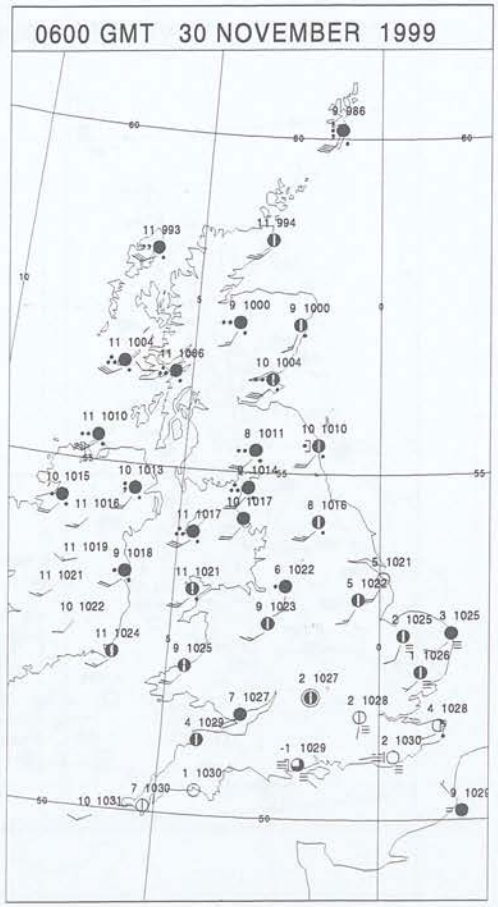

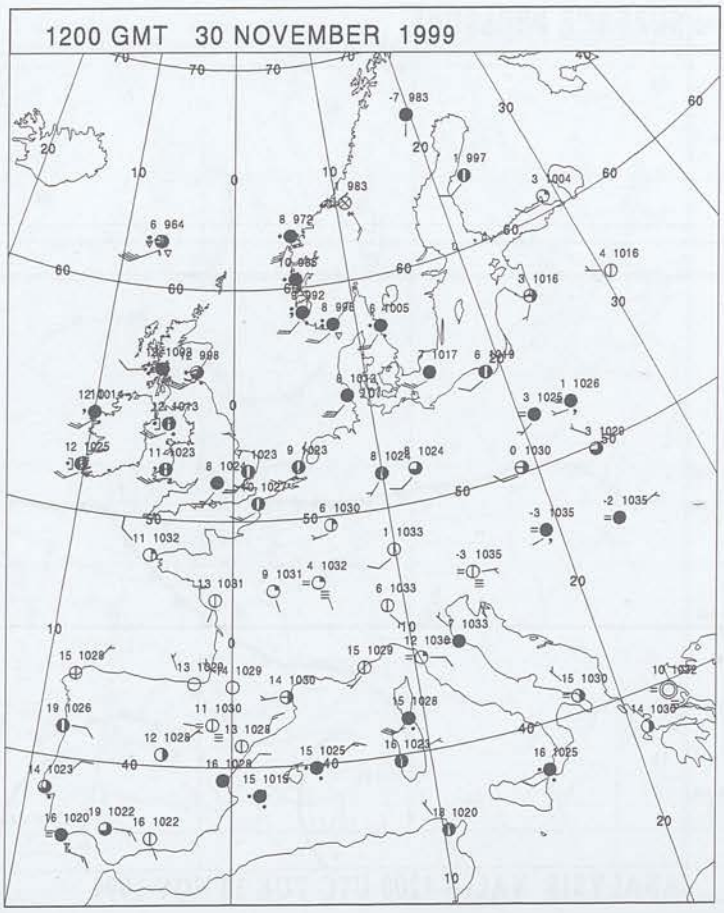

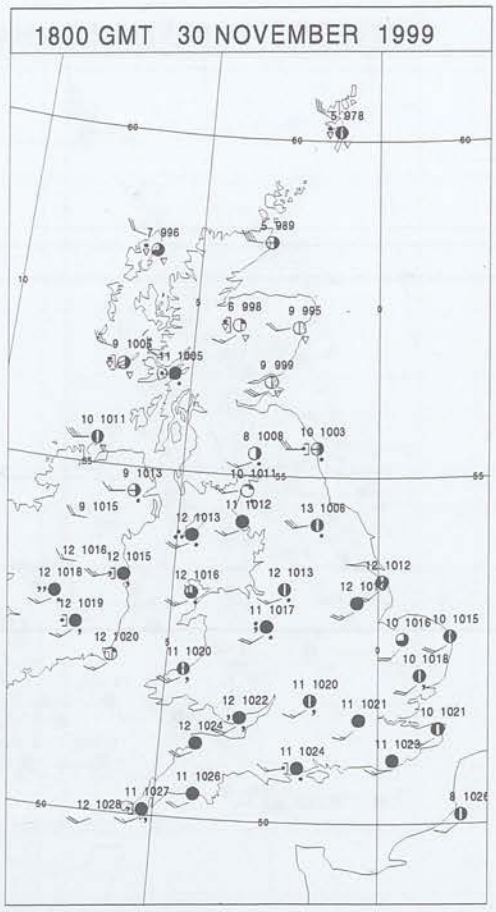

Crown Copyright 1999, All Rights Reserved

SIGNIFICANT WEATHER

Summary of UK weather for Tuesday 30 November 1999

Cold air over much of the country at first was quickly displaced by very mild air from the Atlantic; there was, though, a slight frost and patchy fog over parts of southern Britain before cloud spread to most places by daybreak. Wet and windy weather affected many parts of Scotland, Northern Ireland and northwest England by the morning.

The Channel Islands were sunny for much of the day, and there was a little sunshine in the extreme southeast first thing, whilst some northern regions brightened up during the day. Otherwise, it was cloudy. It was largely dry in the south, but wet for a time about as far south as the Peak District, although significant rainfall was mainly confined to hilly northwestern regions. It turned more showery over Scotland during the afternoon.

There were severe gales over Scottish coasts and hills and the Pennines. Kirkwall (Orkney) recorded gusts of 72 knots in hail showers in the late afternoon, whilst Leeds had a gust of 63 knots.

It was mostly very mild, and exceptionally mild over parts of eastern Scotland and northeast England.

EXTREMES

Highest Maximum:
14.7 Dyce, Aberdeenshire
Lowest Maximum:
8.7 Waterstein, Inverness-Shire
Lowest Minimum:
-4.7 Loch Glascarnoch, Ross & Cromarty
Lowest Grass Minimum:
-6.7 Boscombe Down, Wiltshire
Most Rain:
41.8 Loch Glascarnoch, Ross & Cromarty
Most Sun:
6.4 Jersey Airport, Jersey

Crown Copyright 1999, All Rights Reserved

Tuesday 30 November 1999

DAILY CLIMATE DATA

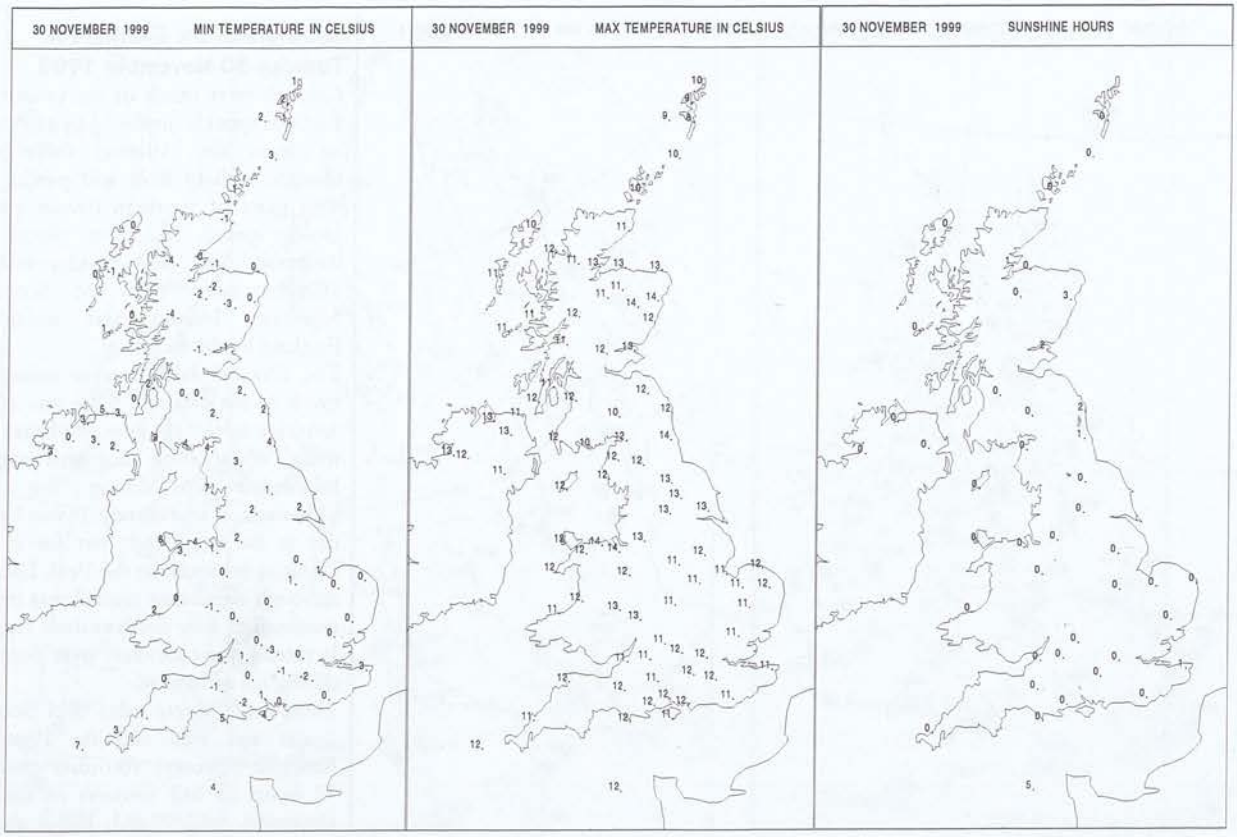

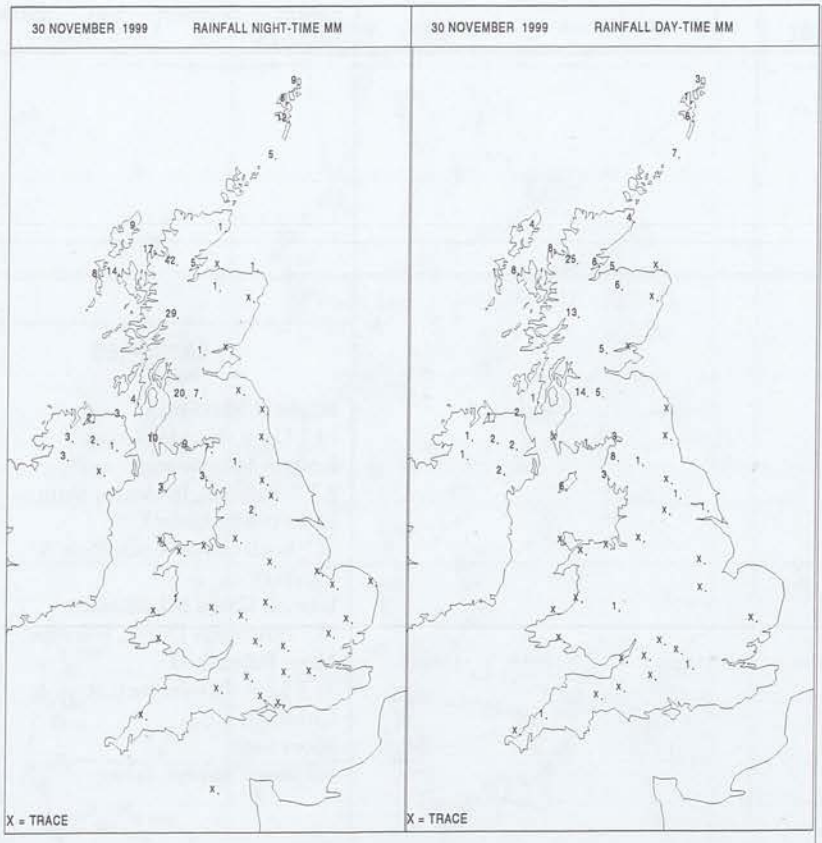

DAILY WEATHER SUMMARY

Crown Copyright 1999, All Rights Reserved

The Met.Office